

# Opportunity Atlas (<https://www.opportunityatlas.org/>)

## Cities and Towns in Perry County, OH

The Opportunity Atlas is a map tool that shows how children from low-income families have historically fared as adults, based on income, education, and incarceration rates, depending on where they grew up. This helps identify neighborhoods that may offer better long-term outcomes for your family

Neighborhoods with higher opportunity scores are linked to:

- Better schools
- Lower poverty rates
- Higher incomes in adulthood for children raised there
- Lower incarceration rates

When using your voucher, consider searching in one of these high-opportunity areas.

Other definitions used in the Opportunity Atlas maps (below) include:

- **Poverty rate** - the ratio of the population whose income falls below a defined poverty line.
- **Fraction Non-White** - refers to the percentage of a neighborhood's population that does not identify as "non-Hispanic White alone".
- **Social capital**—the strength of an individual's social network and community—has been identified as a potential determinant of outcomes ranging from education to health.

## The Opportunity Atlas: Mapping the Childhood Roots of Social Mobility Executive Summary

[https://opportunityinsights.org/wp-content/uploads/2021/12/atlas\\_summary.pdf](https://opportunityinsights.org/wp-content/uploads/2021/12/atlas_summary.pdf)

**Frequently Asked Questions** - <https://opportunityinsights.org/wp-content/uploads/2019/06/Atlas-FAQs.pdf>

## User Guide

([https://opportunityinsights.org/wp-content/uploads/2024/07/Opportunity\\_Atlas\\_User\\_Guide\\_Modules\\_1\\_and\\_2.pdf](https://opportunityinsights.org/wp-content/uploads/2024/07/Opportunity_Atlas_User_Guide_Modules_1_and_2.pdf))

**Corning, OH**

**Crooksville, OH**

**Glenford, OH**

**Hemlock, OH**

**Junction City, OH**

**New Lexington, OH**

**New Straitsville, OH**

**Rendville, OH**

**Roseville, OH**

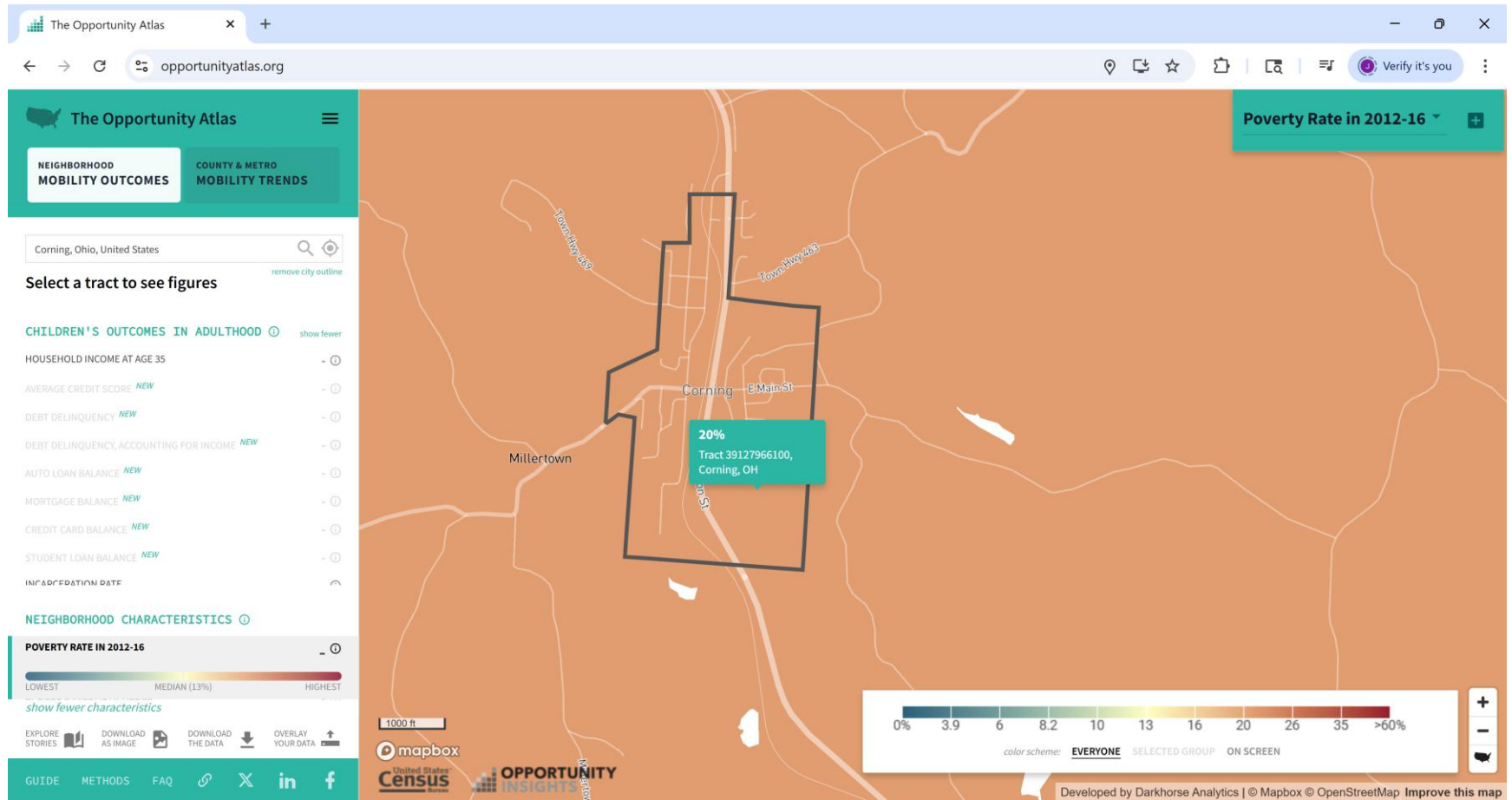
**Shawnee, OH**

**Somerset, OH**

**Thornville,OH**

**Corning, OH**

## Corning, OH: Poverty Rate in 2012 - 2016

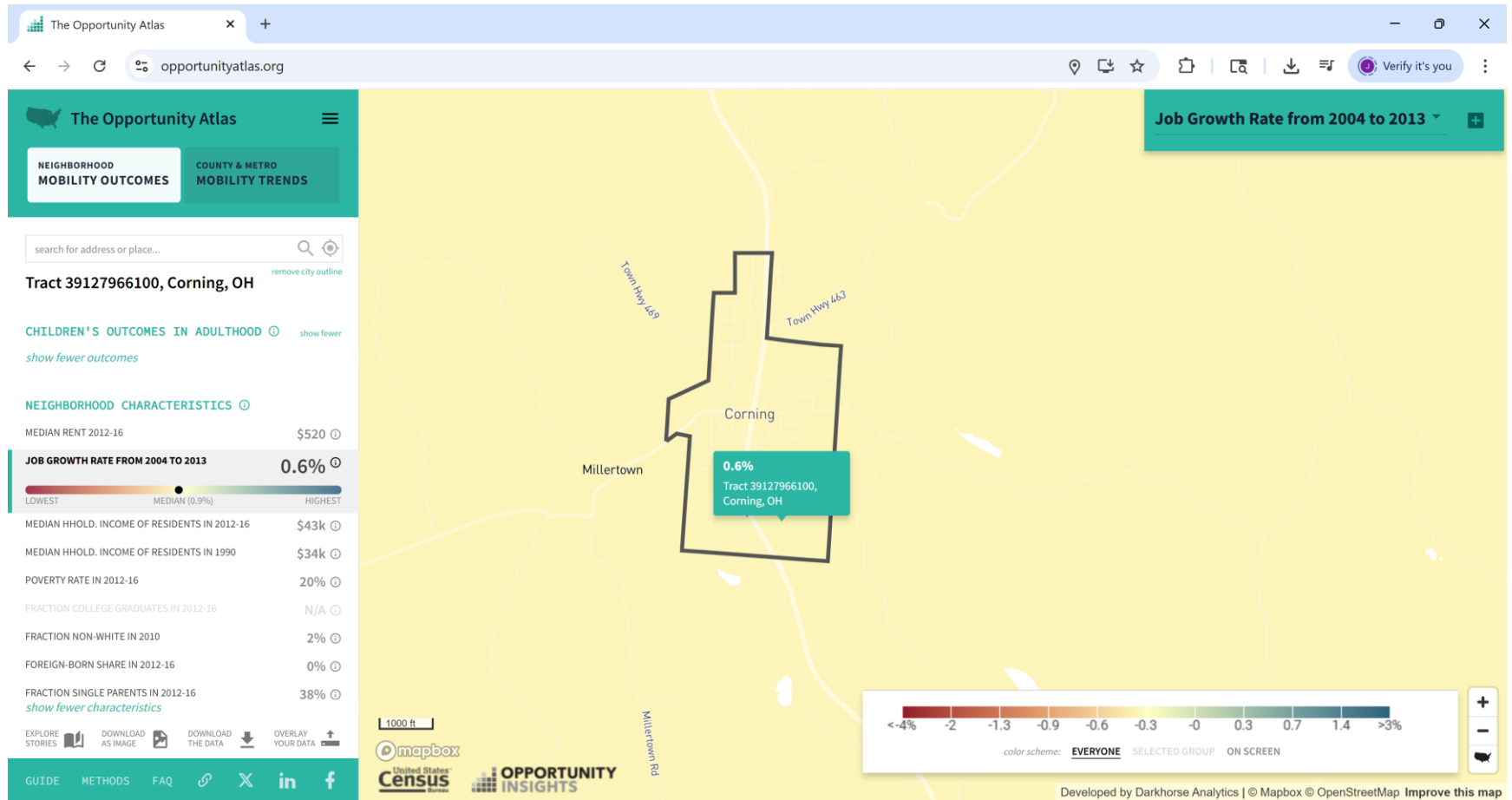




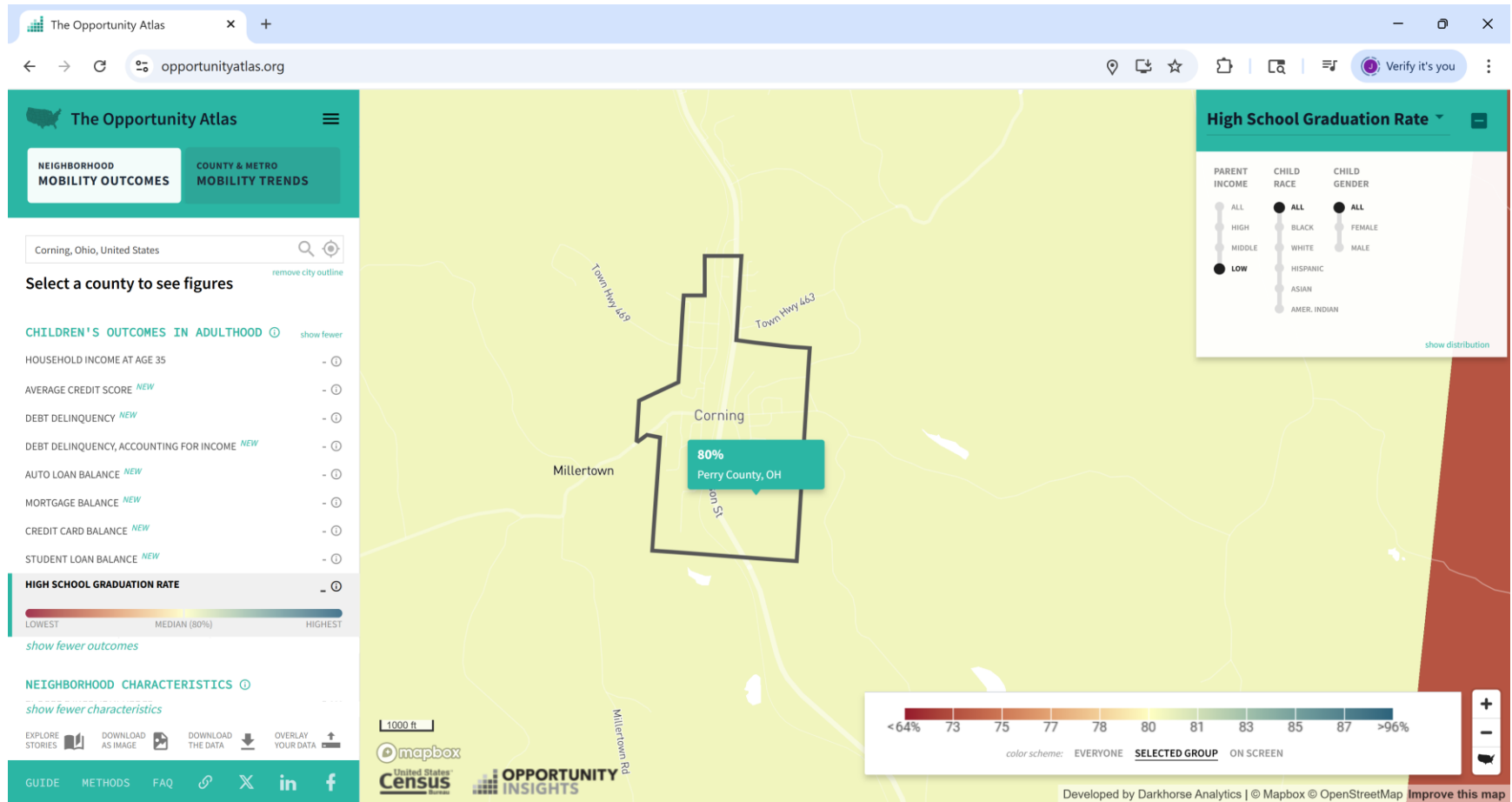
# Corning, OH: Fraction Non-White in 2010



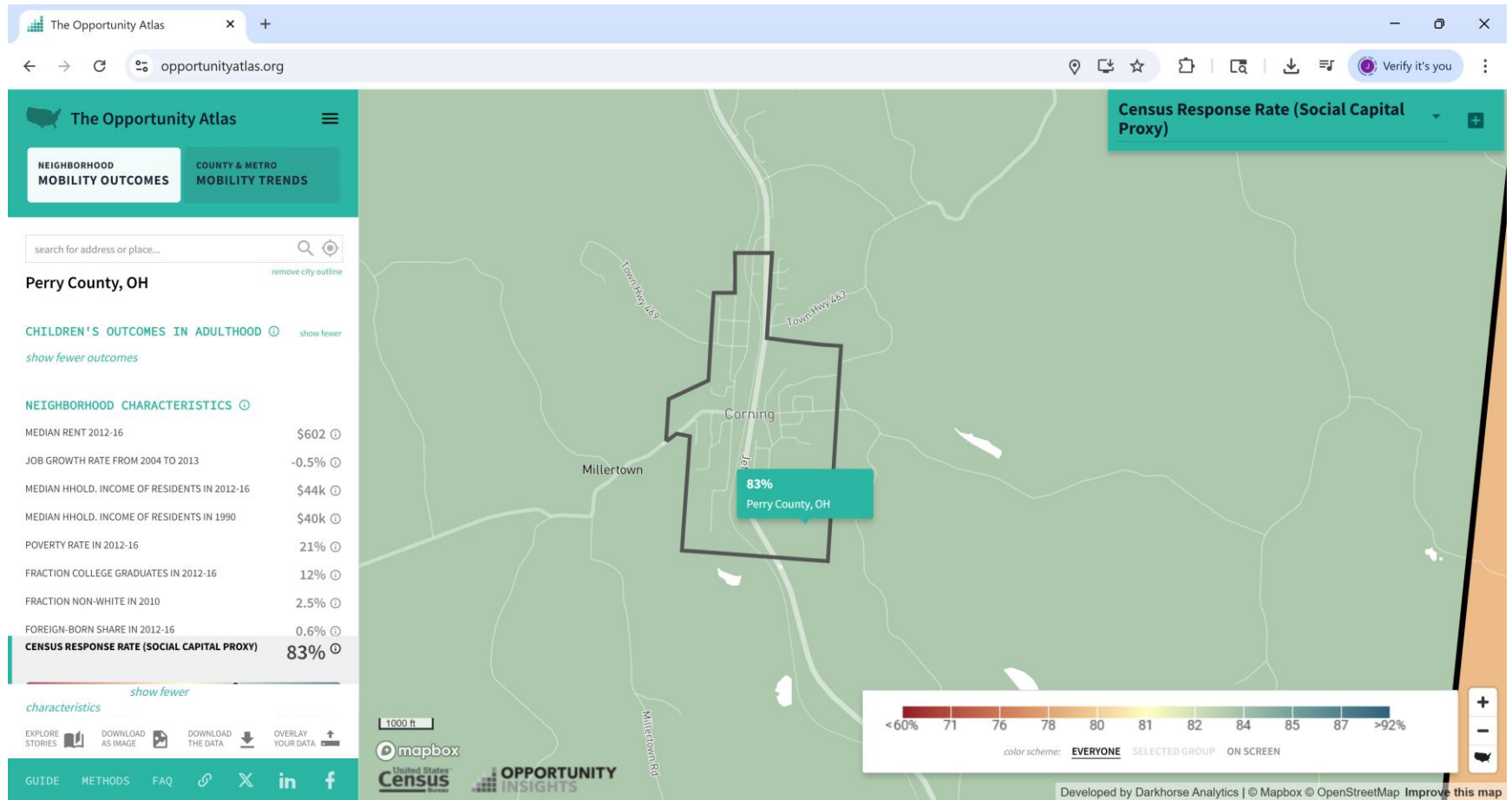
## Corning, OH: Job Growth Rate from 2004 - 2013



# Corning, OH: High School Graduation Rate



# Corning, OH: Social Capital




## Corning, OH: Transit

Corning - Google Maps

google.com/maps/place/Corning,+OH+43730/@39.602347,-82.09456,15.25z/data=!4m6!3m5!1s0x884803f4a6a6c7df:0x30f194a1a233efb!8m2!3d39.6025696!...

Verify it's you

Corning



Corning

Ohio 43730

Light rain · 63°F  
1:49 PM

Directions

Save

Nearby


Send to phone

Share


Quick facts

Corning is a village in Perry County, Ohio, United States. The population was 488 at the 2020 census. [Wikipedia](#)


Hotels



\$149



\$119



Get app

Restaurants

Hotels

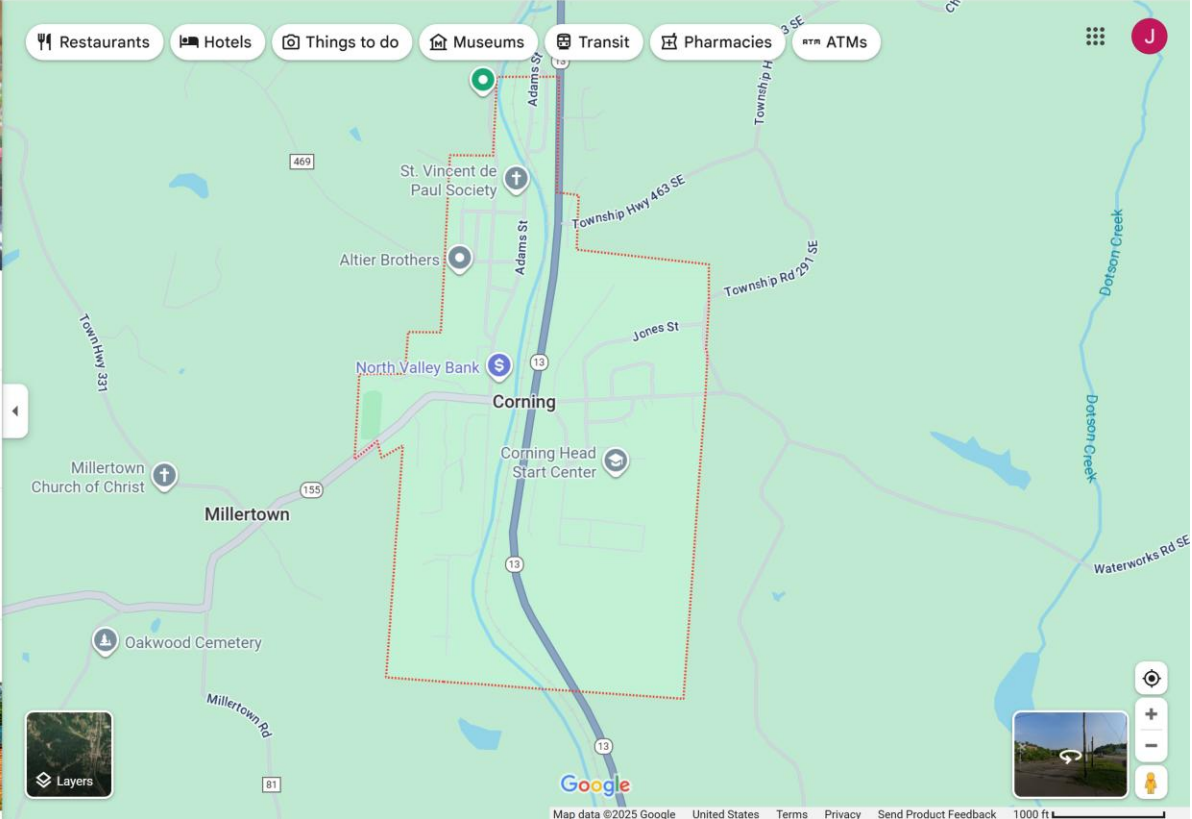
Things to do

Museums

Transit

Pharmacies

ATMs



St. Vincent de Paul Society

Altier Brothers

North Valley Bank

Corning

Corning Head Start Center

Millertown

Millertown Church of Christ

Oakwood Cemetery

Millertown Rd

Adams St

Township Hwy 463 SE

Township Rd 291 SE

Jones St

Dorson Creek

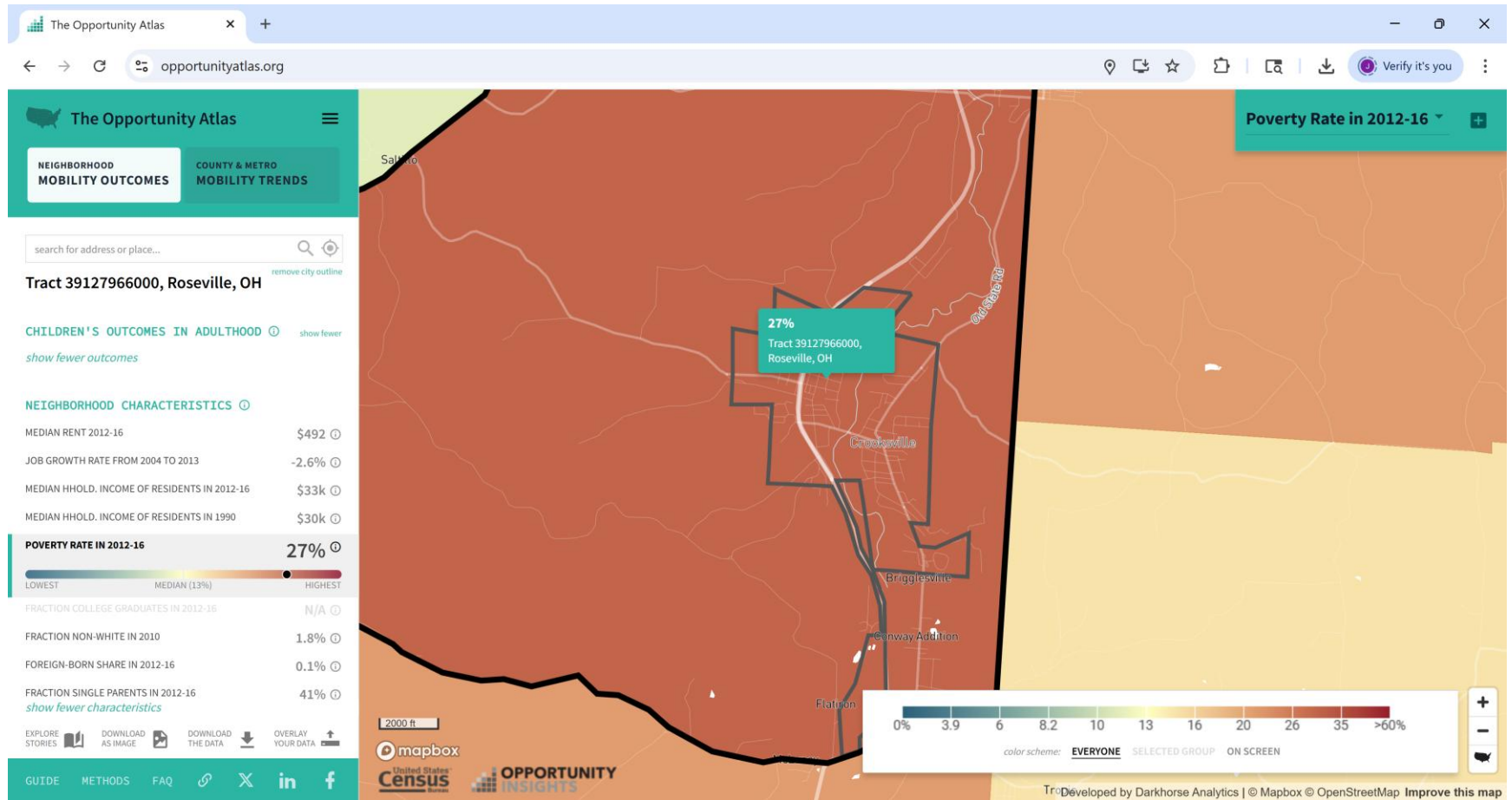
Waterworks Rd SE

Layers

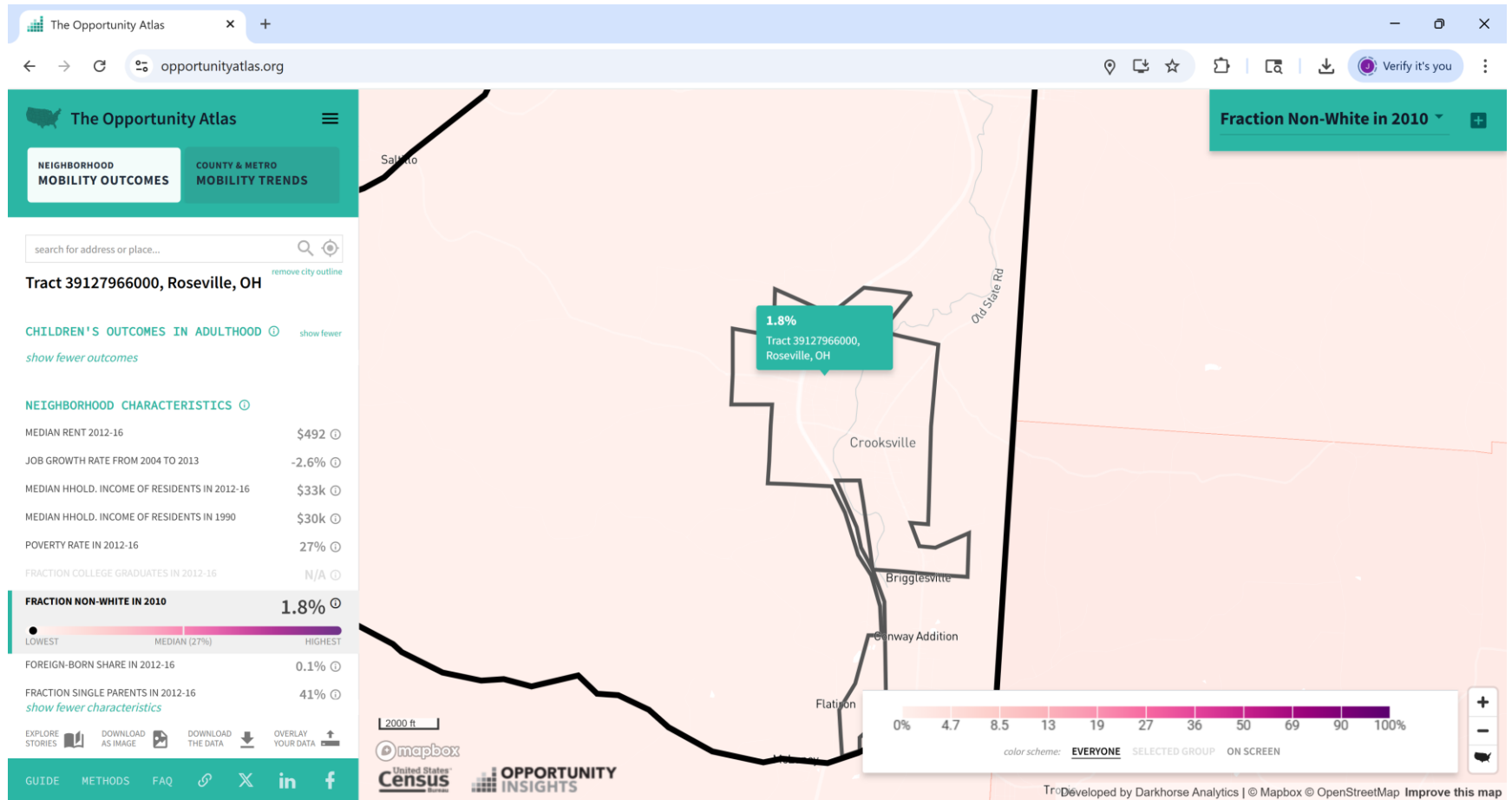
Map data ©2025 Google United States Terms Privacy Send Product Feedback 1000 ft

**Crooksville, OH**

## Crooksville, OH: Poverty Rate in 2012 - 2016

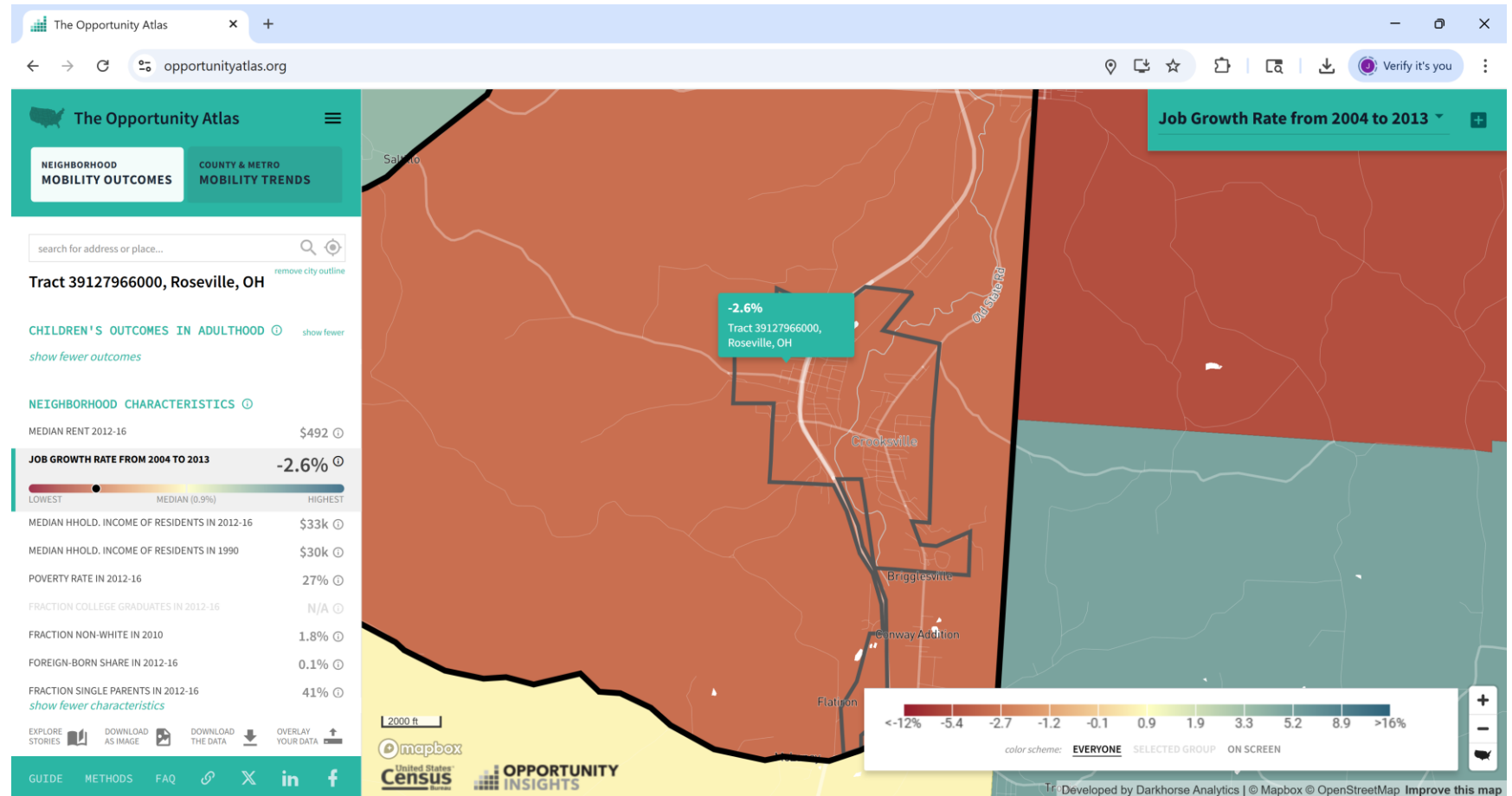


## Crooksville, OH: Fraction Non-White in 2010

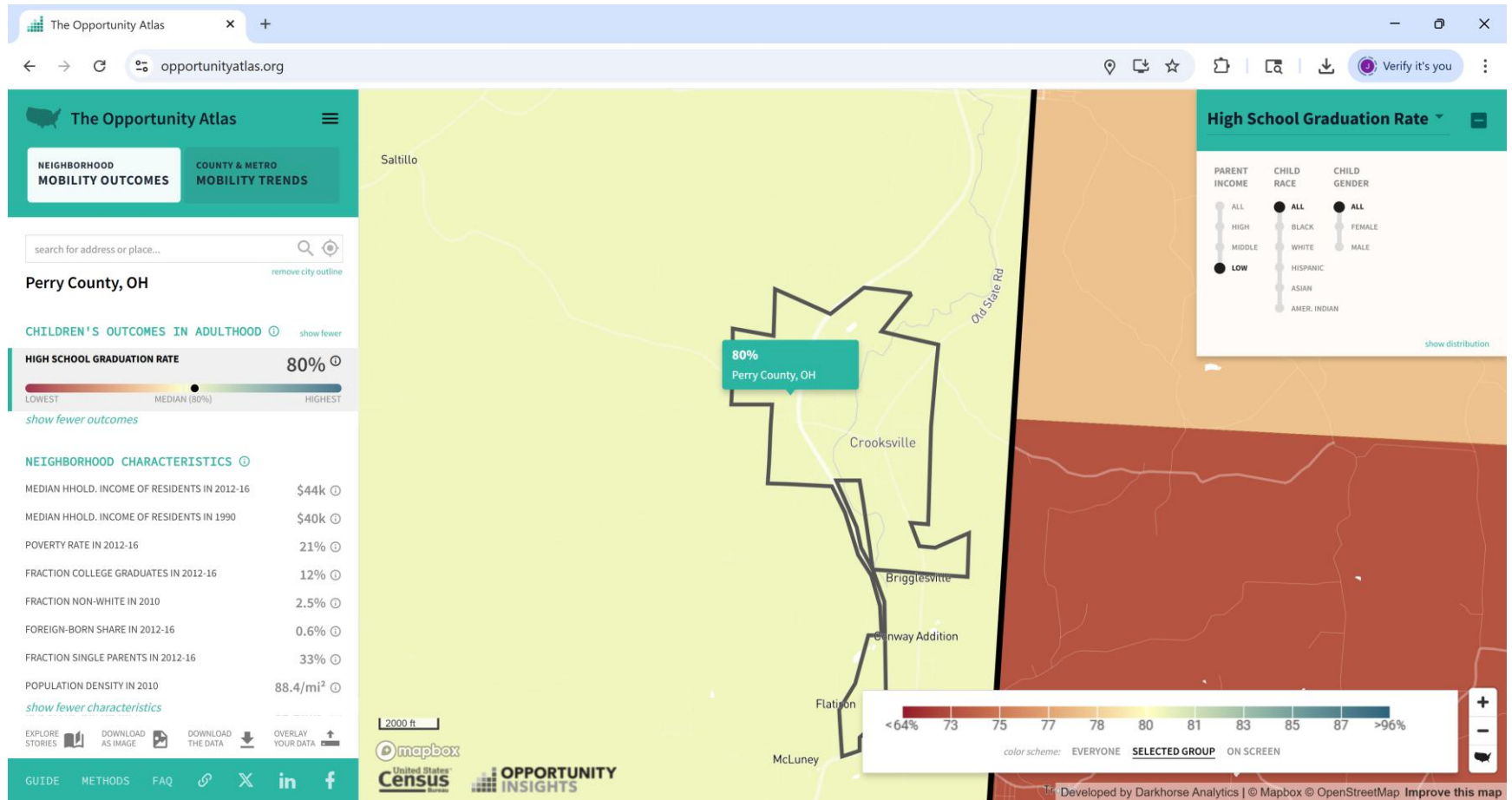




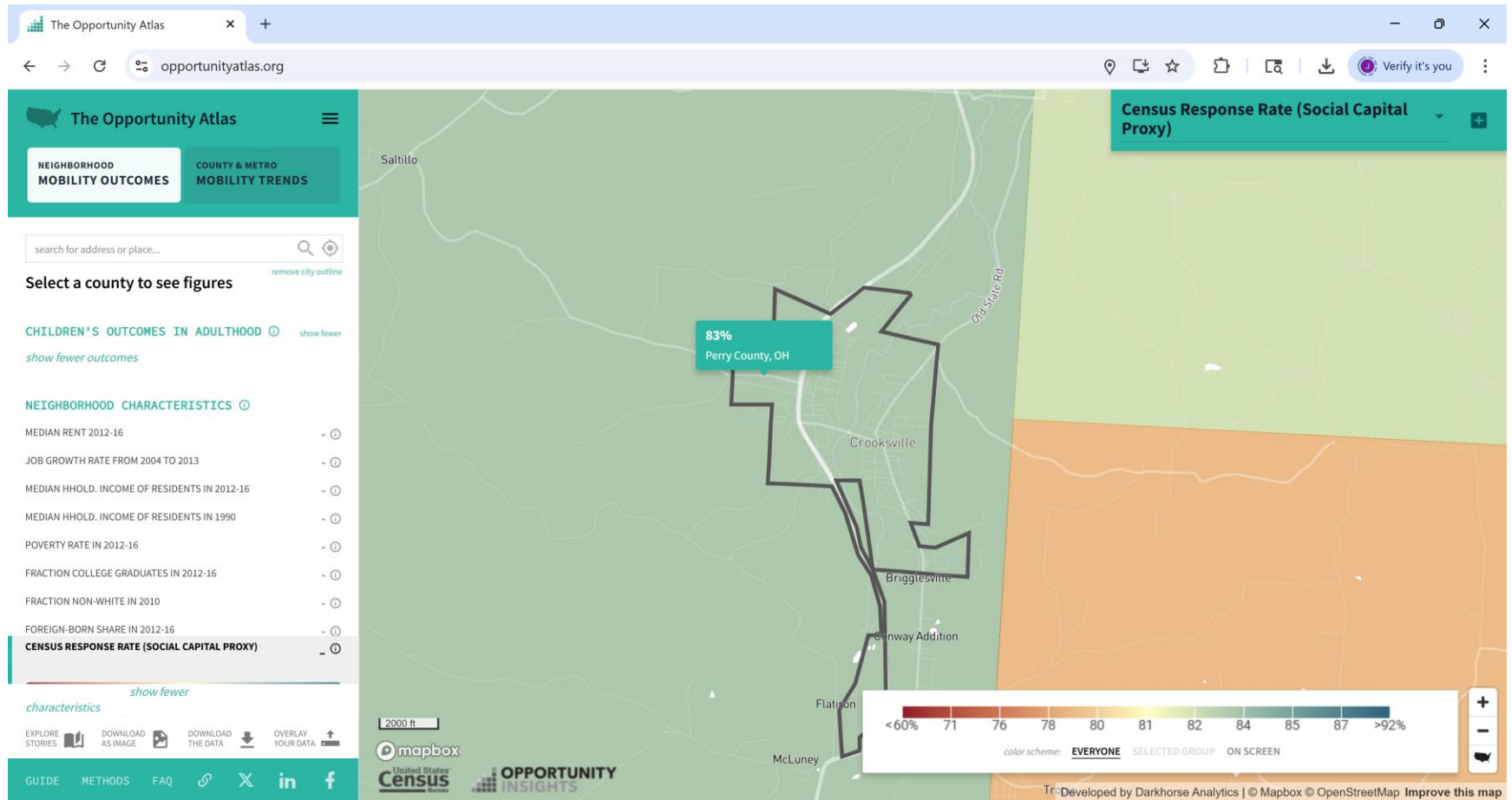
## Crooksville, OH: Job Growth Rate from 2004 - 2013



# Crooksville, OH: High School Graduation Rate



# Crooksville, OH: Social Capital




## Crooksville, OH: Transit

Crooksville - Google Maps

google.com/maps/place/Crooksville,+OH+43731/@39.7695795,-82.1007894,15z/data=!4m6!3m5!1s0x8837fc4e3a54e90b:0x139b1884965a675a!8m2!3d...

Verify it's you

Crooksville



Crooksville

Ohio 43731

Cloudy · 61°F  
1:48 PM

Directions

Save

Nearby


Send to phone

Share


Quick facts

Crooksville is a village in Perry County, Ohio, United States, along Moxahala Creek. The population was 2,418 at the 2020 census. It was the home of H... [More](#)


Hotels



\$171



\$173



Get app

Restaurants

Hotels

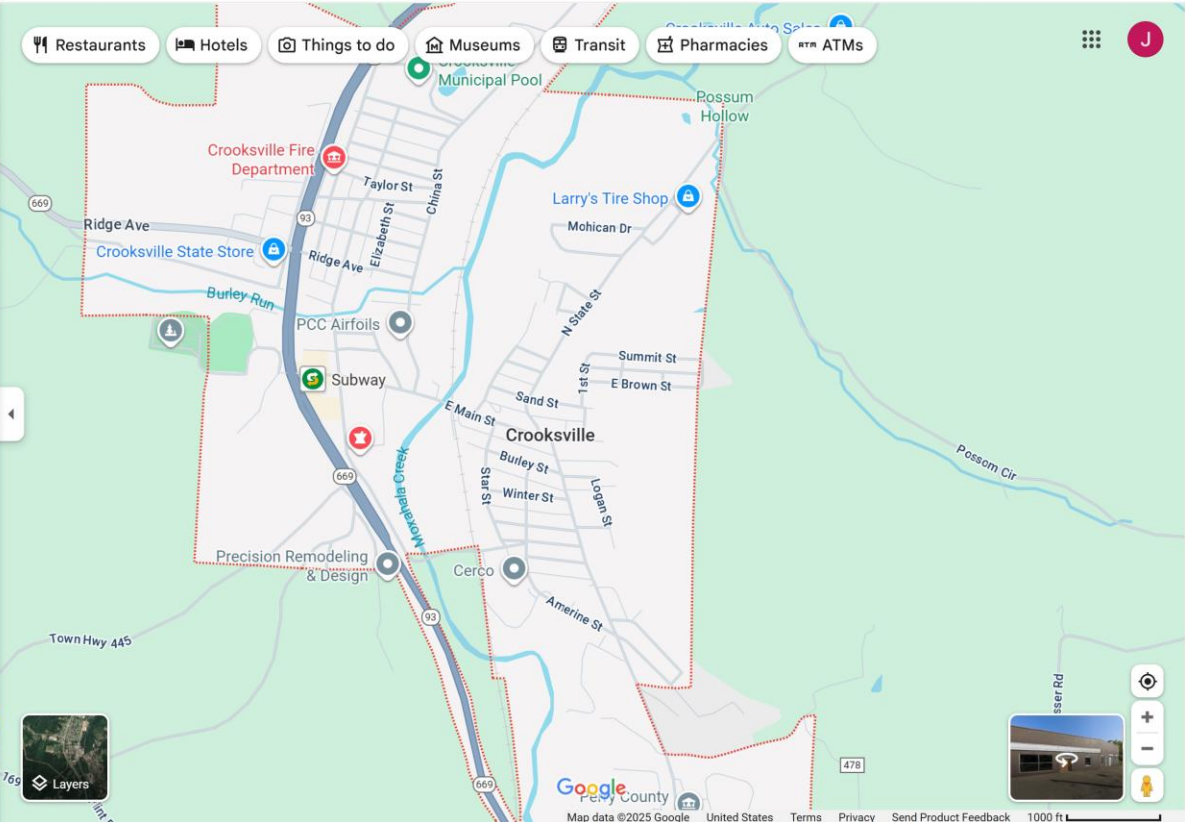
Things to do

Museums

Transit

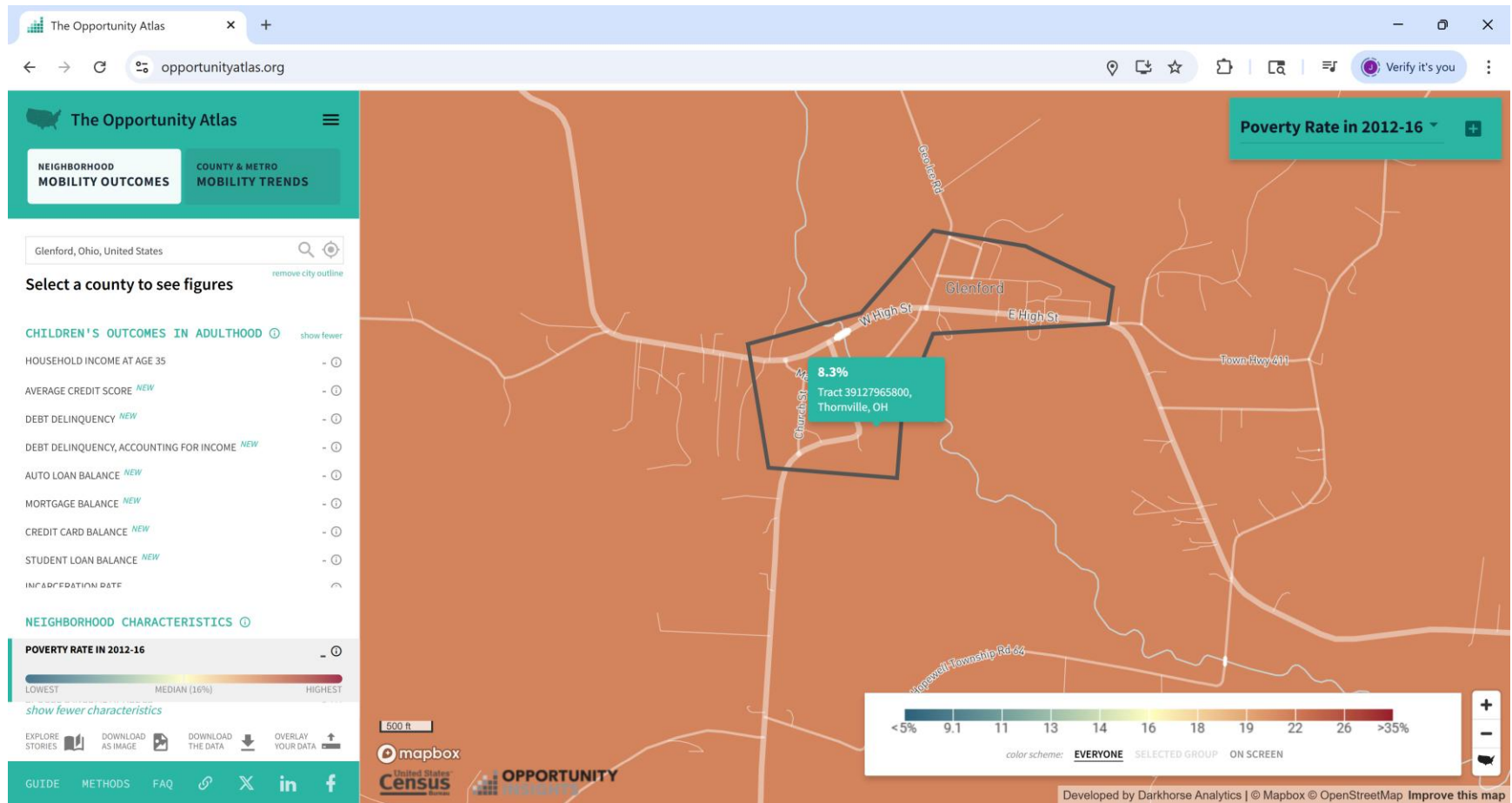
Pharmacies

ATMs



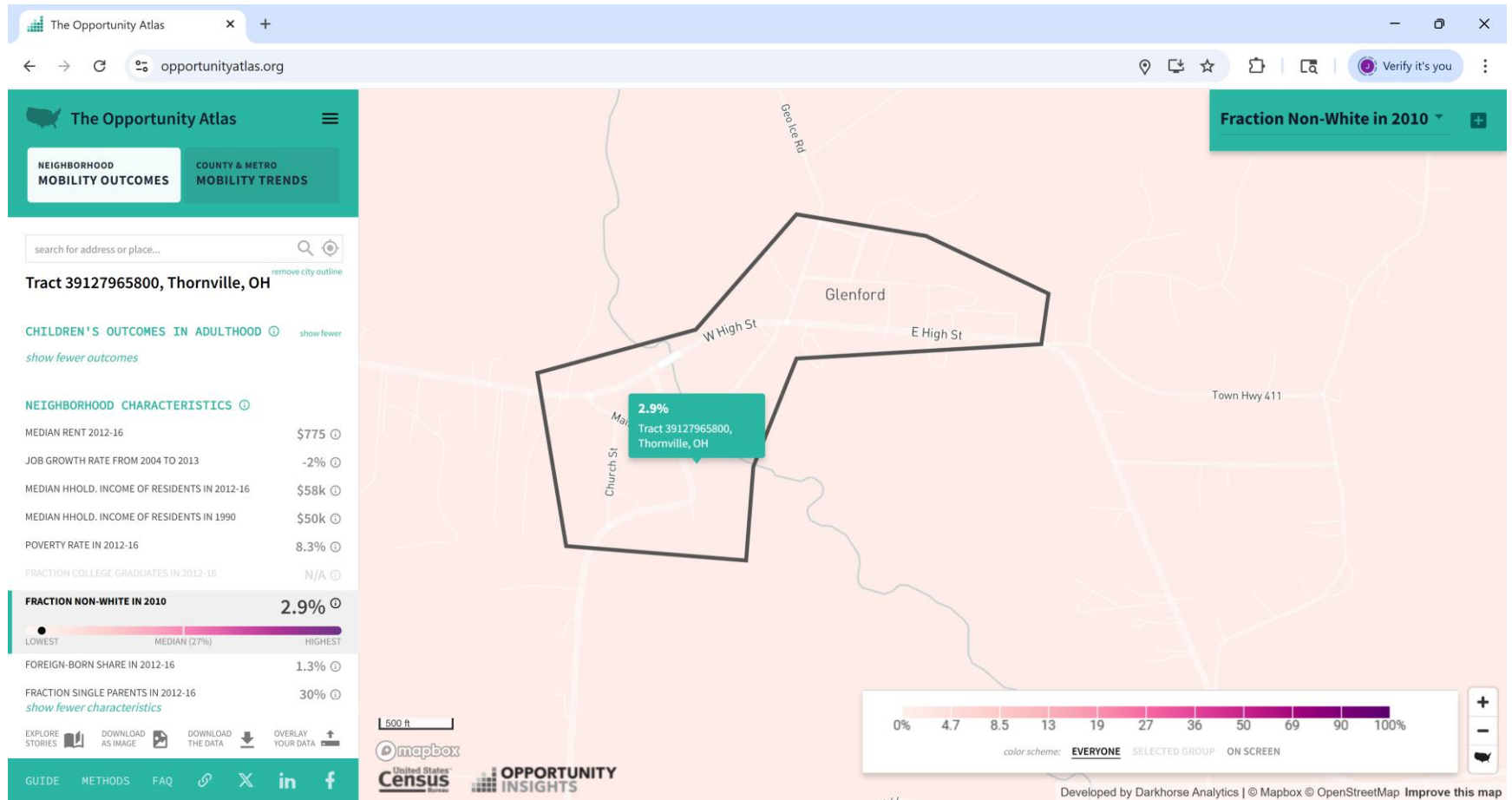
**Glenford, OH**

## Glenford, OH: Poverty Rate in 2012 - 2016

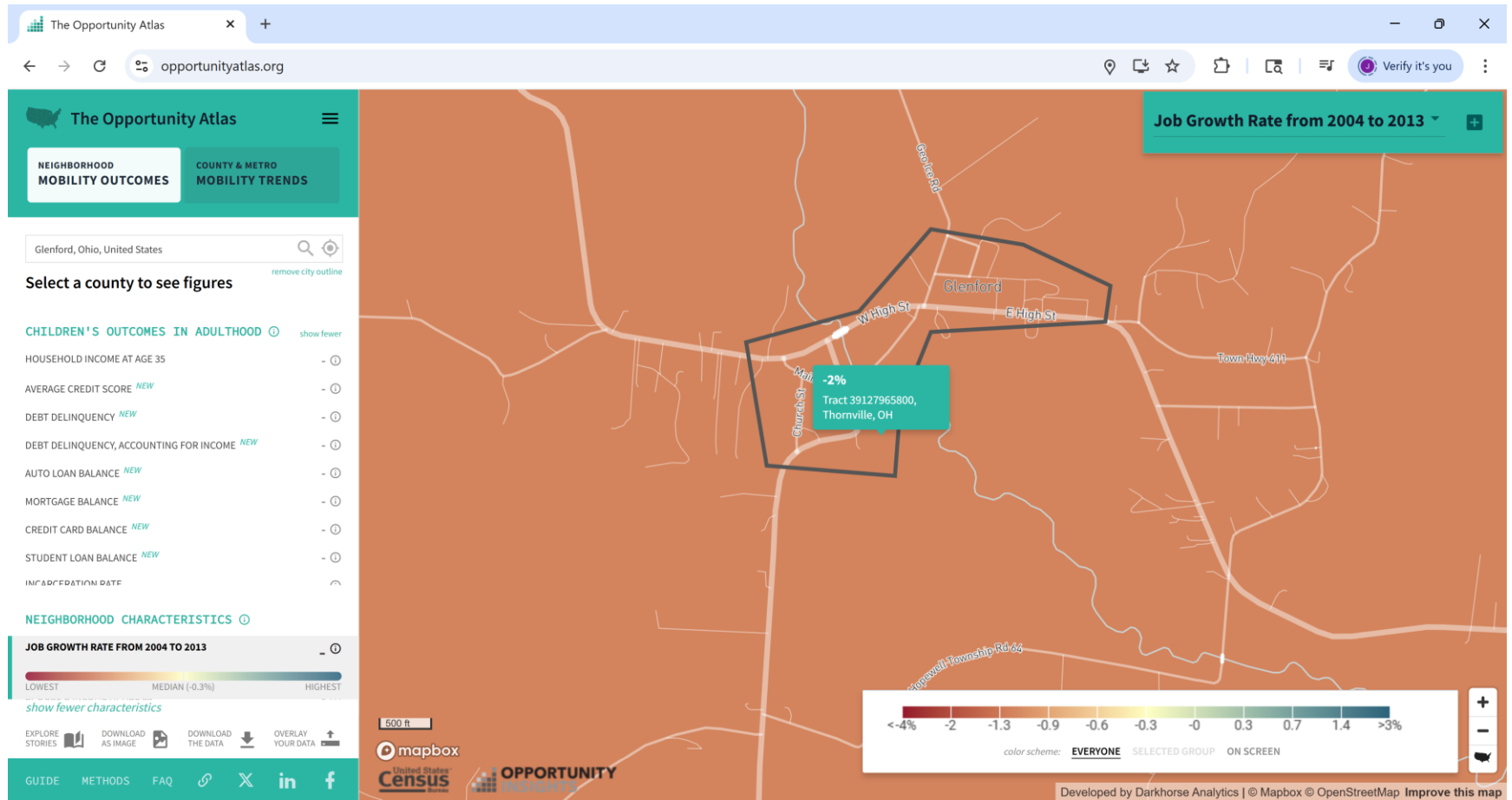




## Glenford, OH: Fraction Non-White in 2010

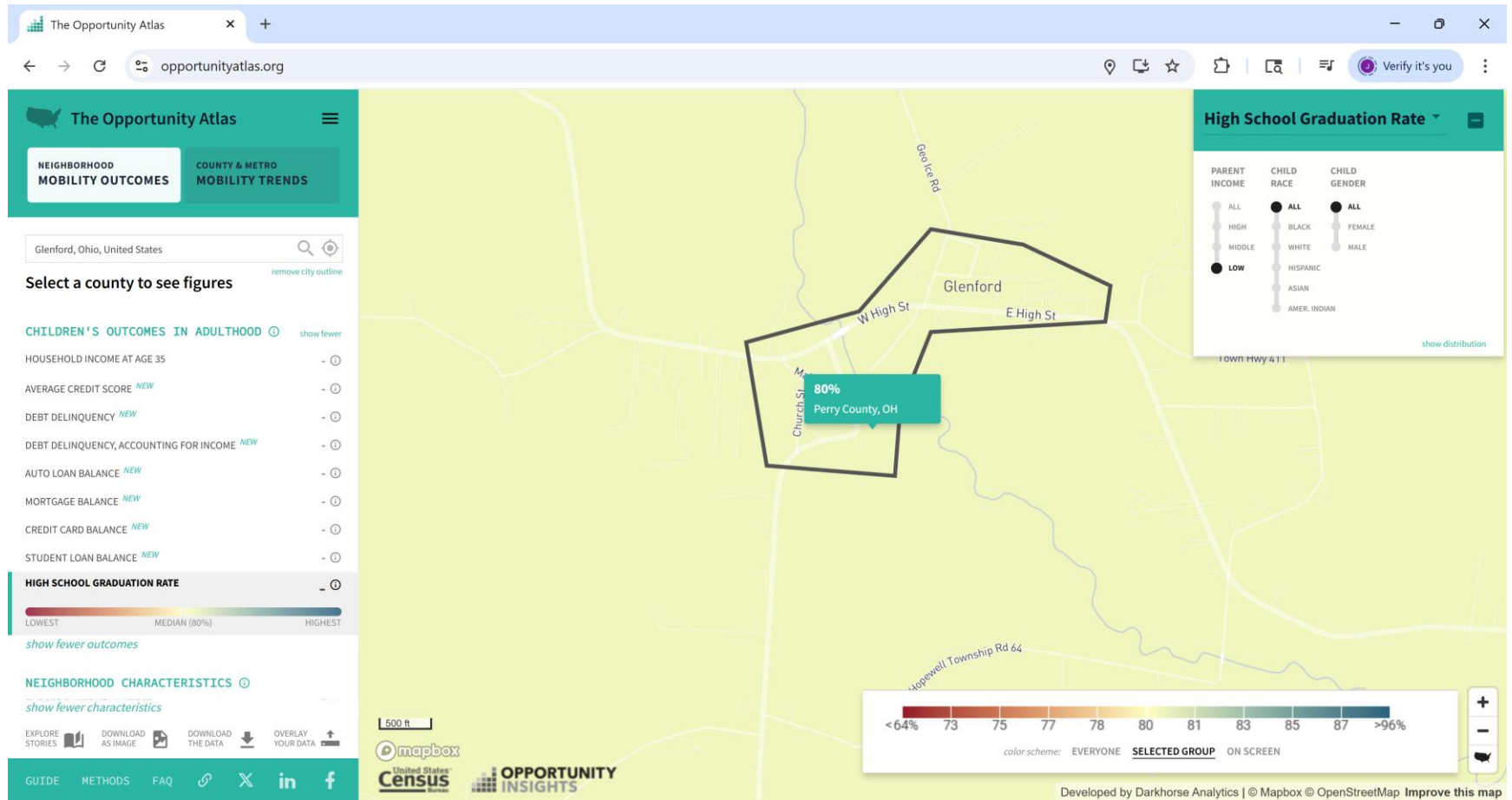


## Glenford, OH: Job Growth Rate from 2004 - 2013

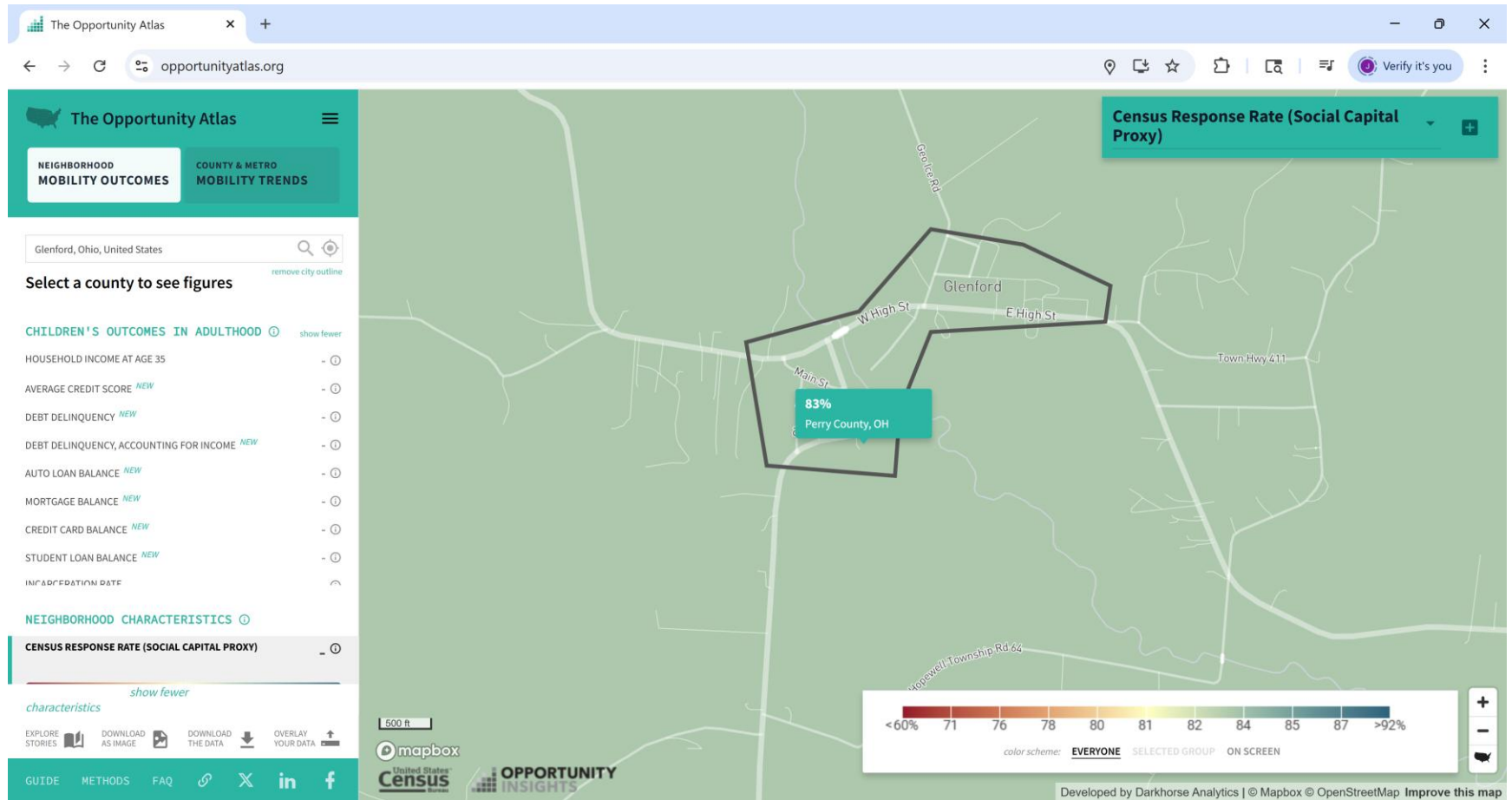




# Glenford, OH: High School Graduation Rate



## Glenford, OH: Social Capital

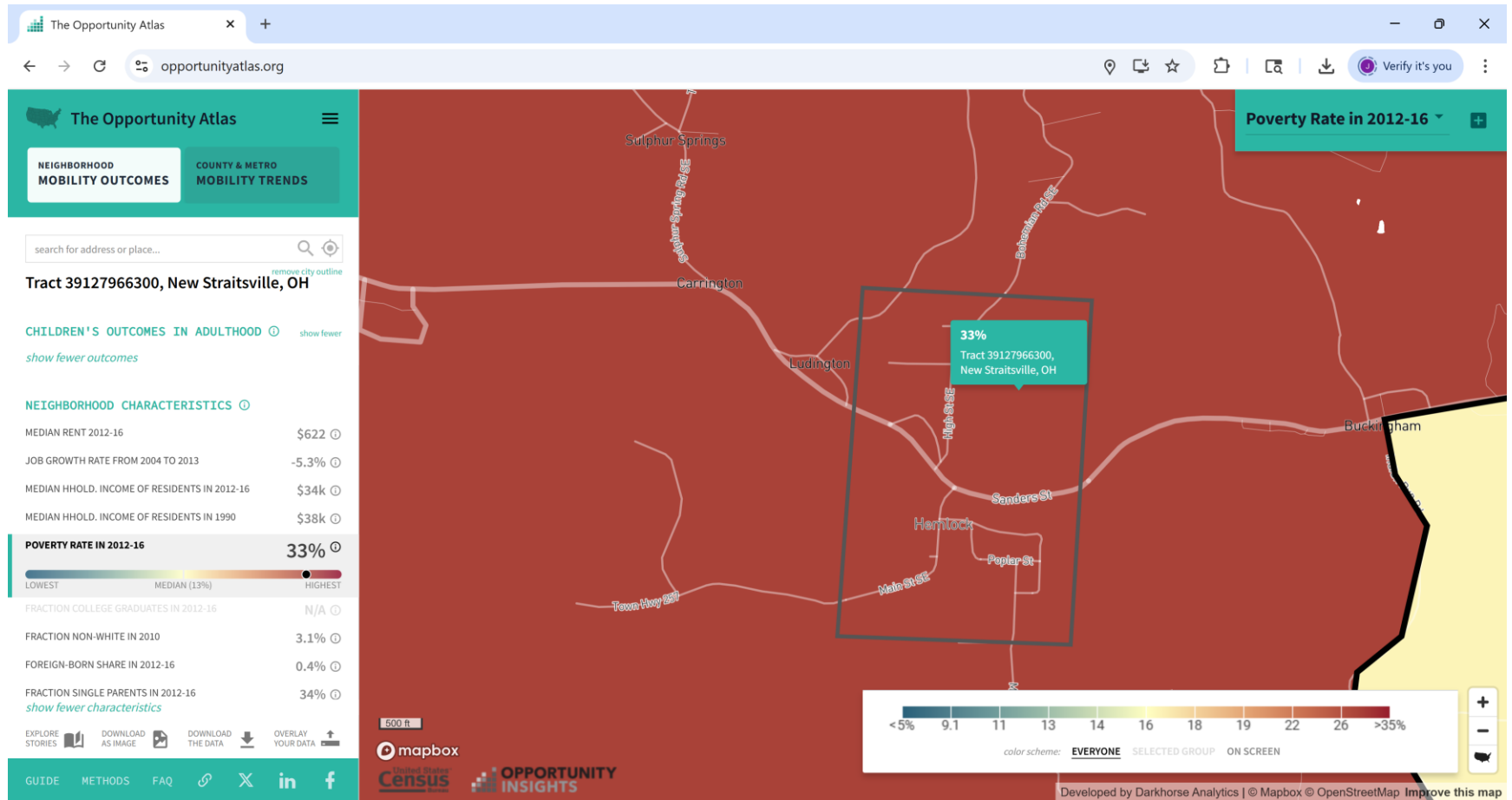


## Glenford, OH: Transit

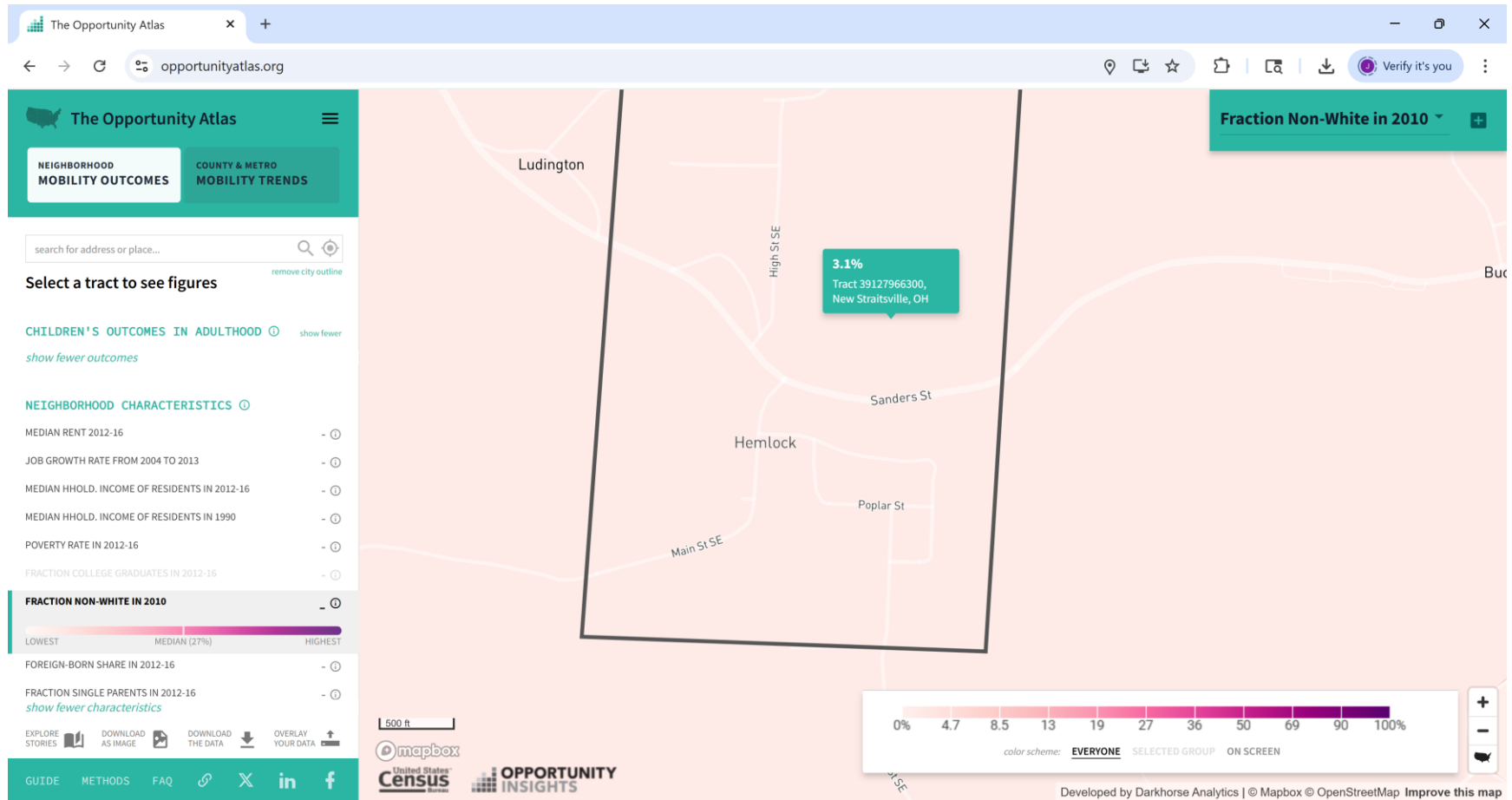


**Hemlock, OH**

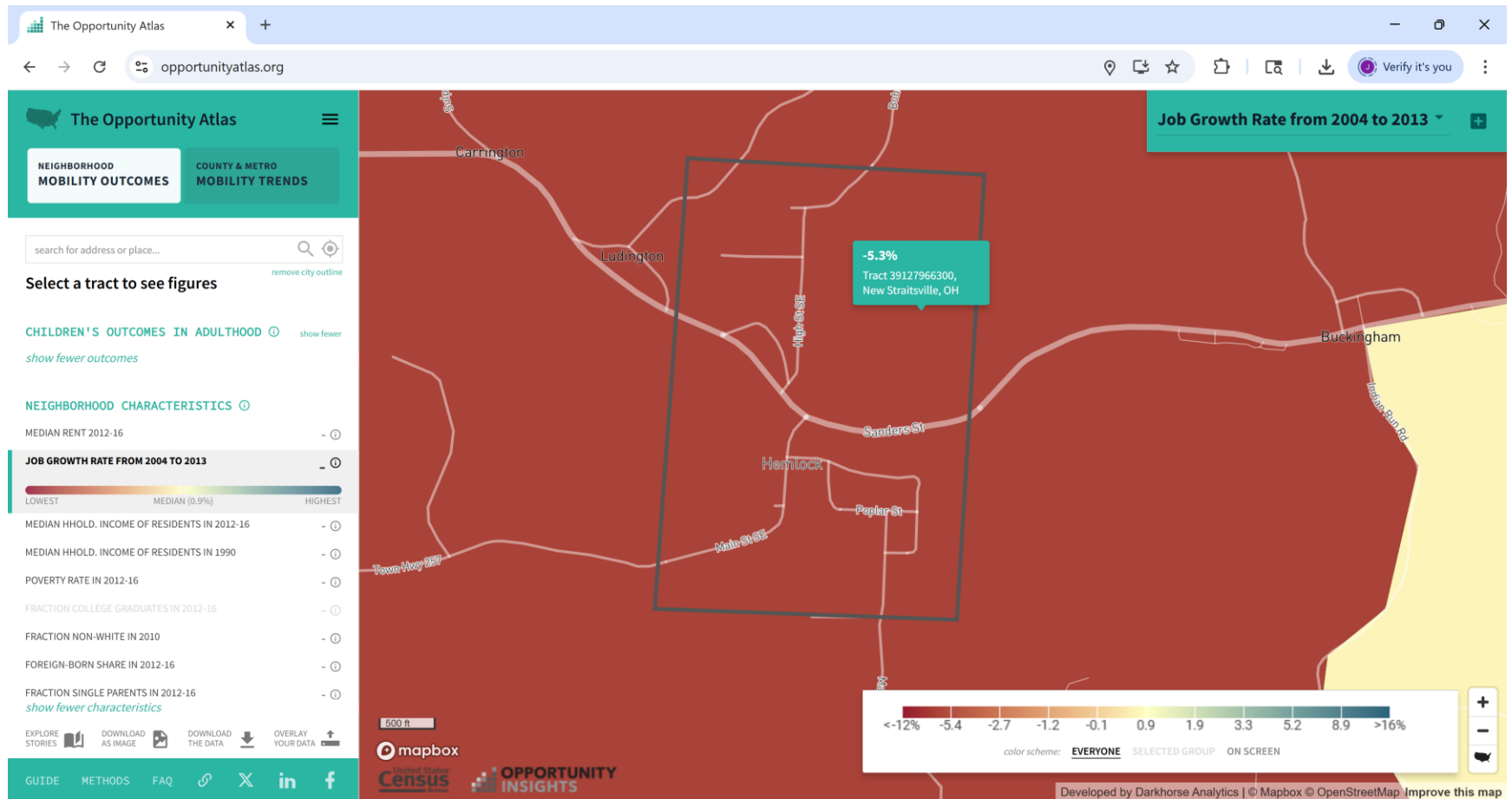
## Hemlock, OH: Poverty Rate in 2012 - 2016



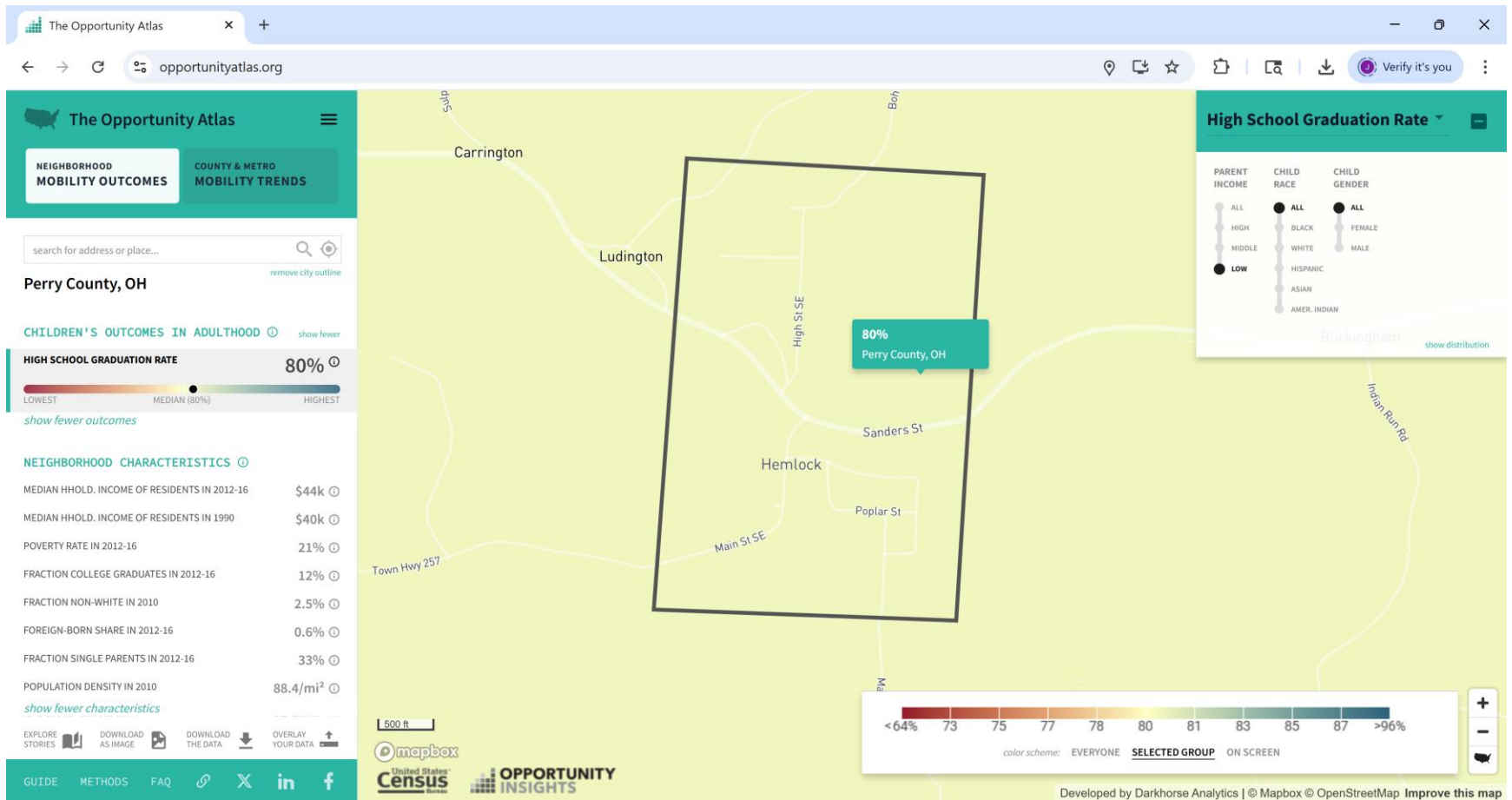
## Hemlock, OH: Fraction Non-White in 2010



## Hemlock, OH: Job Growth Rate from 2004 - 2013

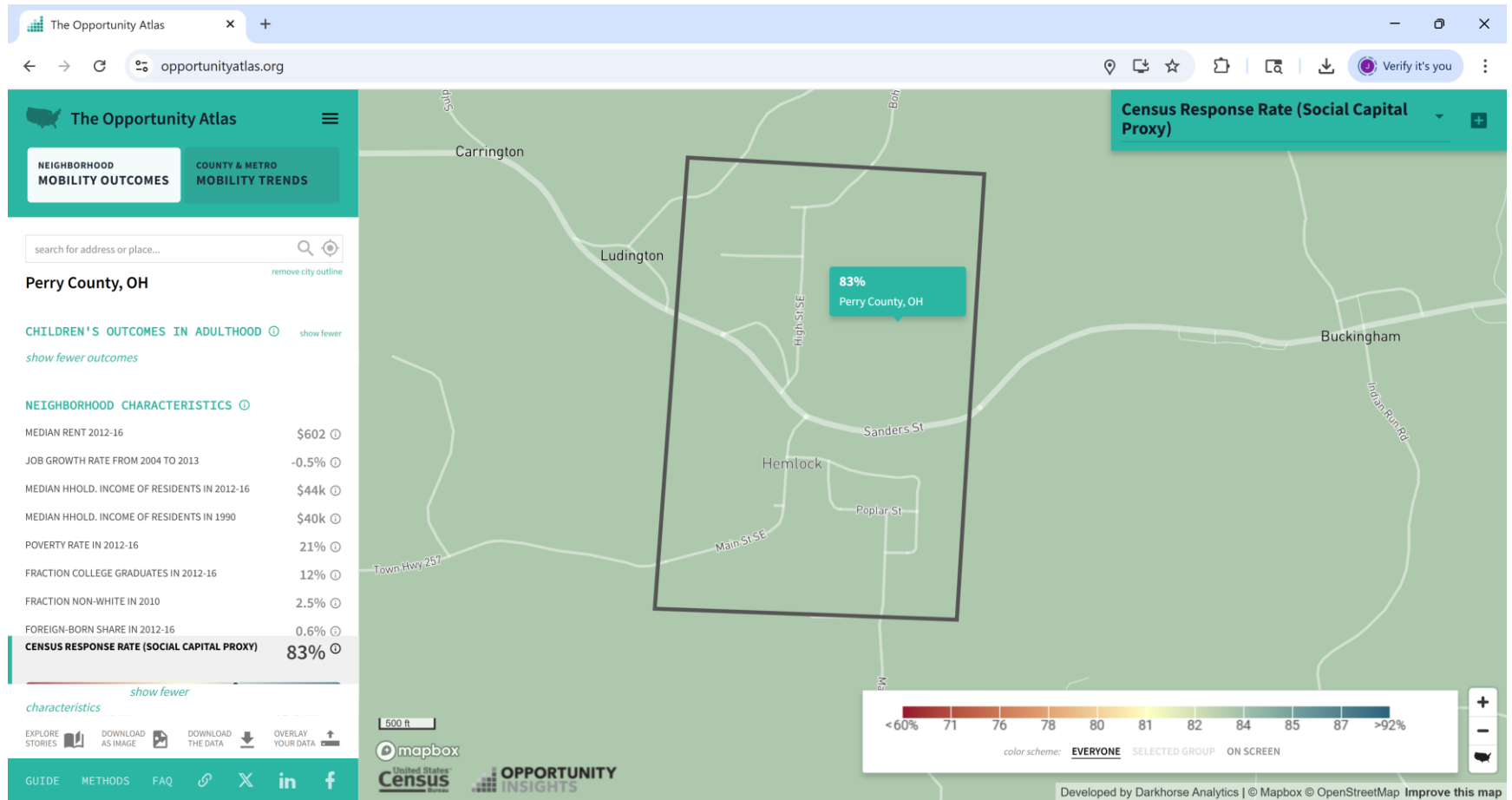


## Hemlock, OH: High School Graduation Rate

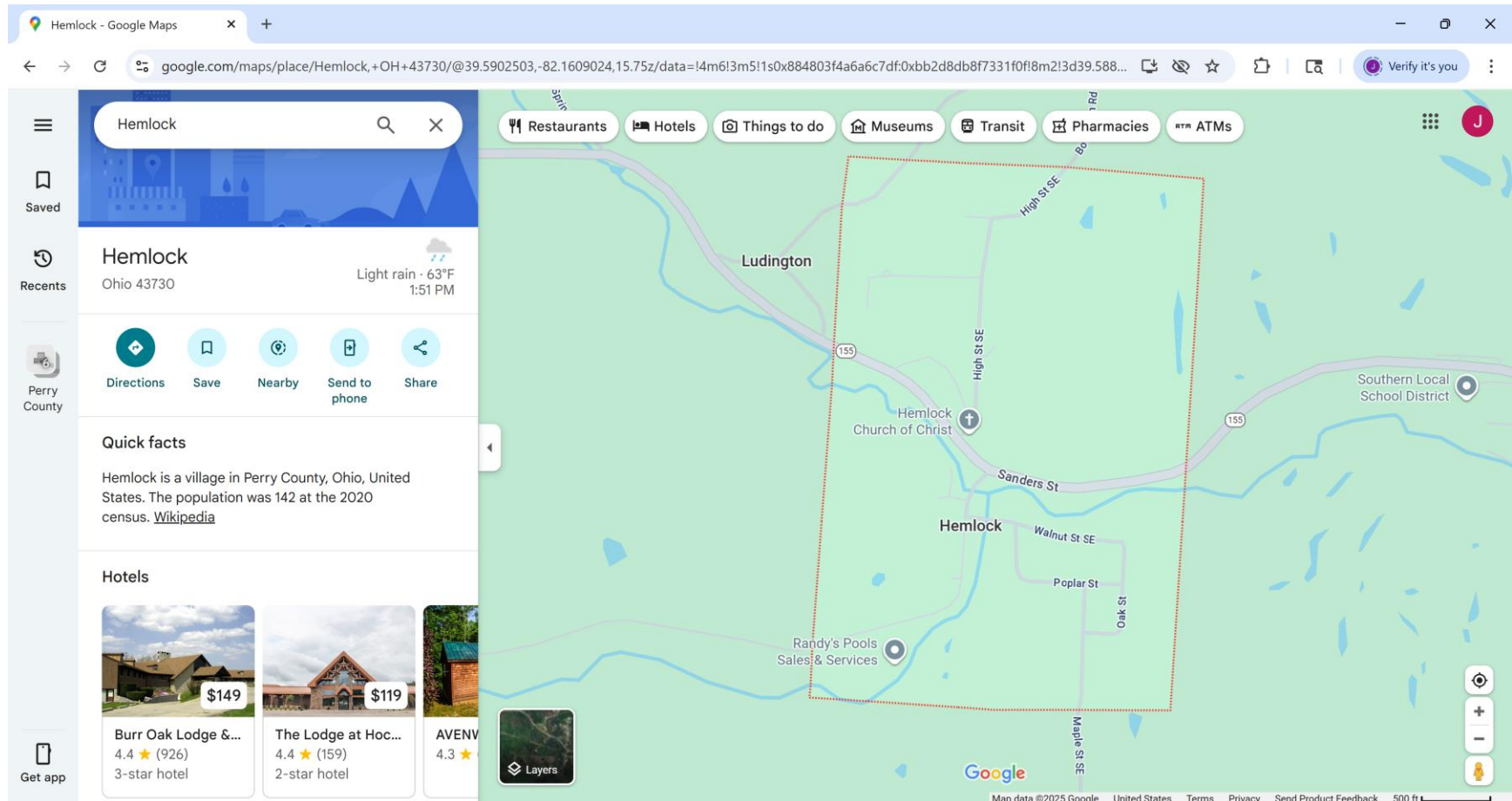




# Hemlock, OH: Social Capital

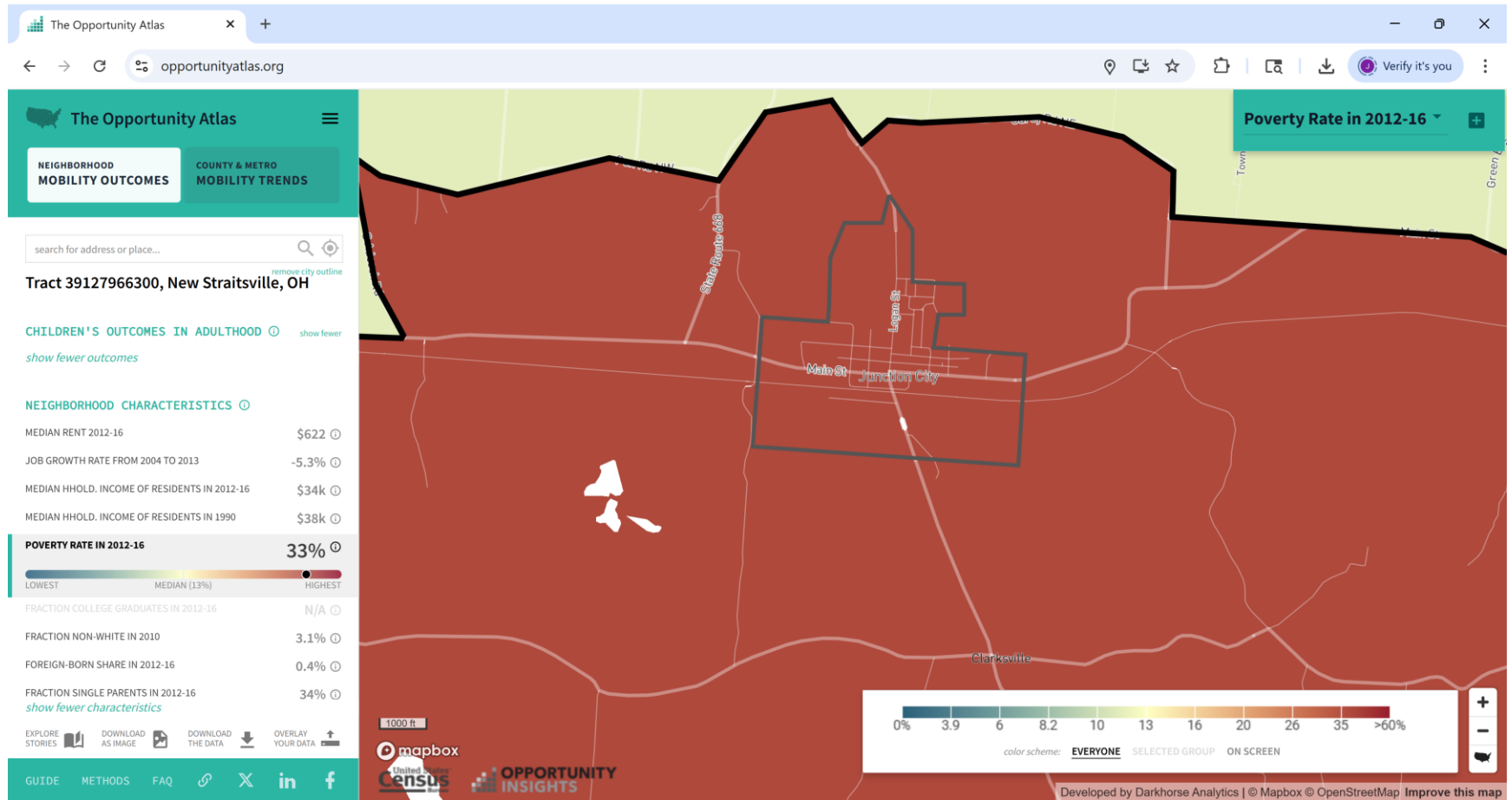


## Hemlock, OH: Transit

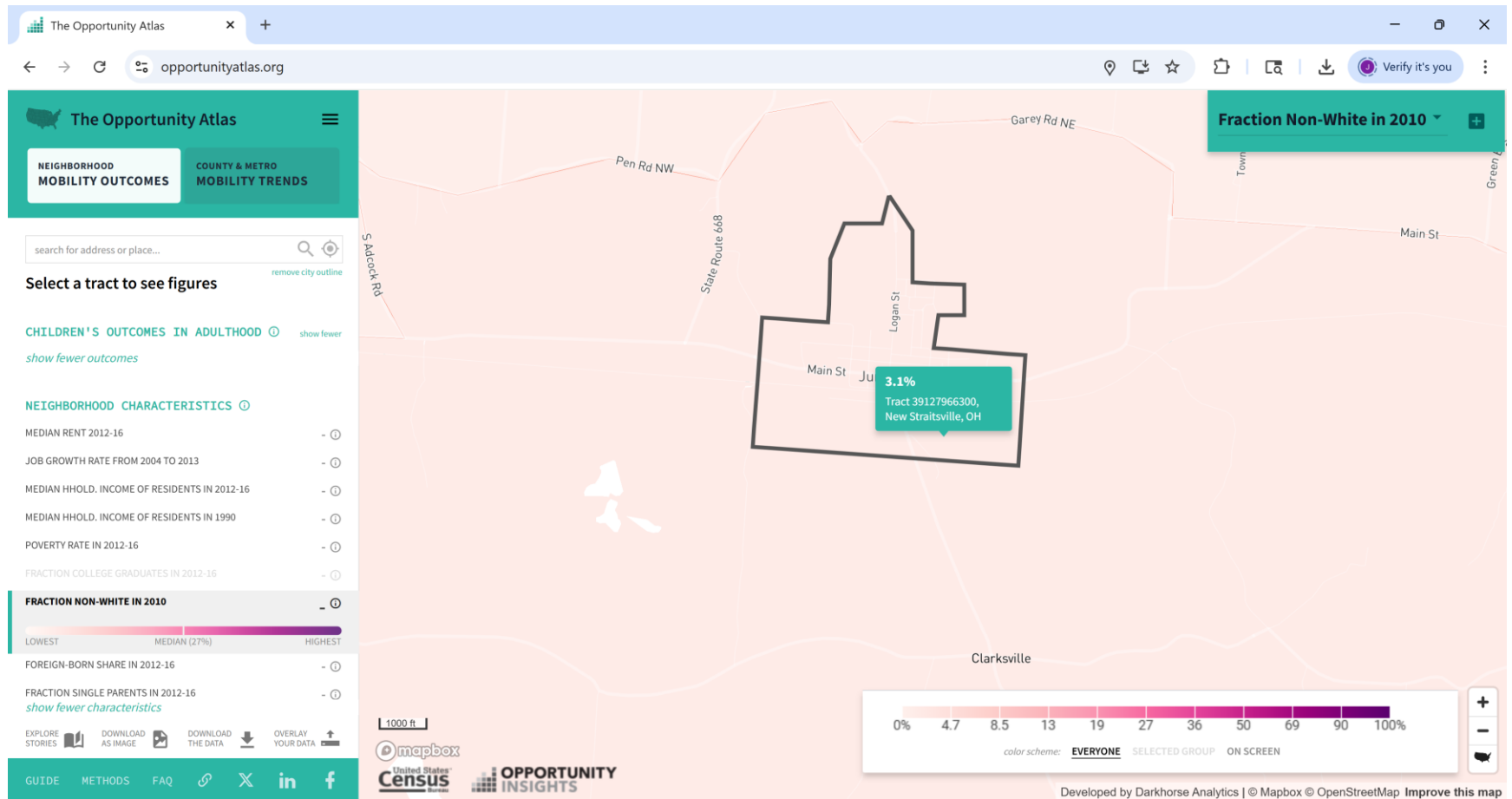


## Junction City, OH

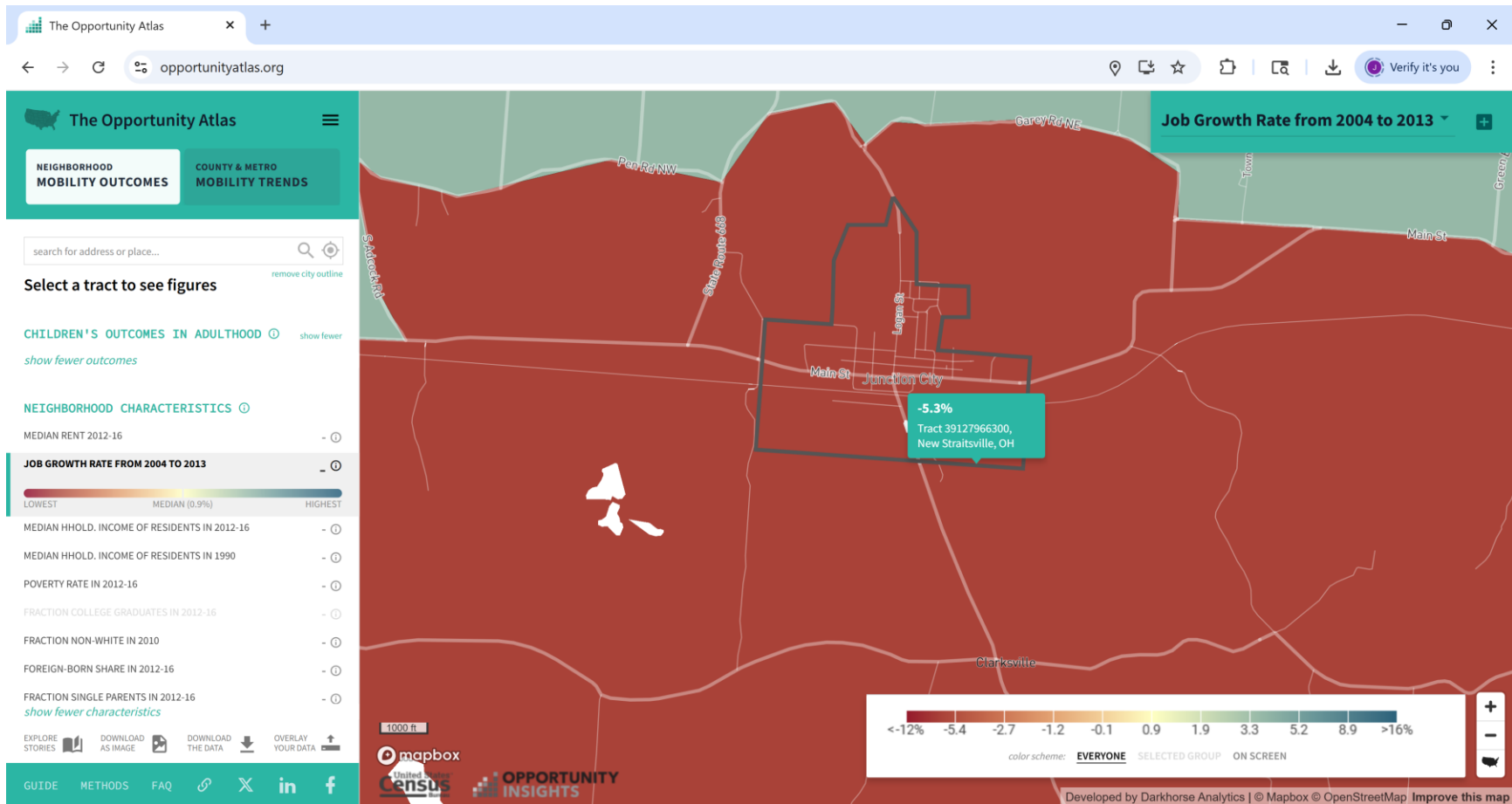
## Junction City, OH: Poverty Rate in 2012 - 2016



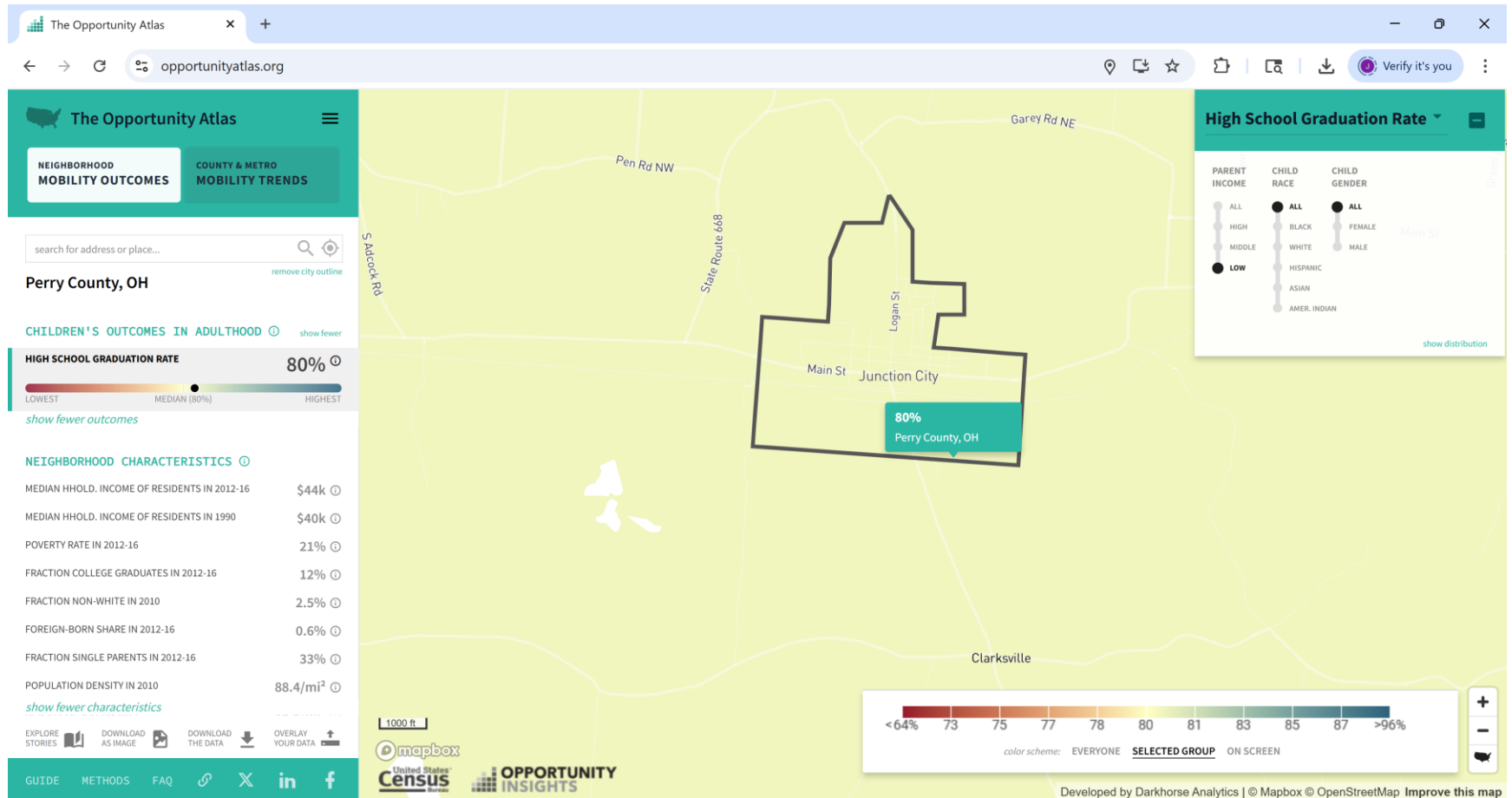
## Junction City, OH: Fraction Non-White in 2010



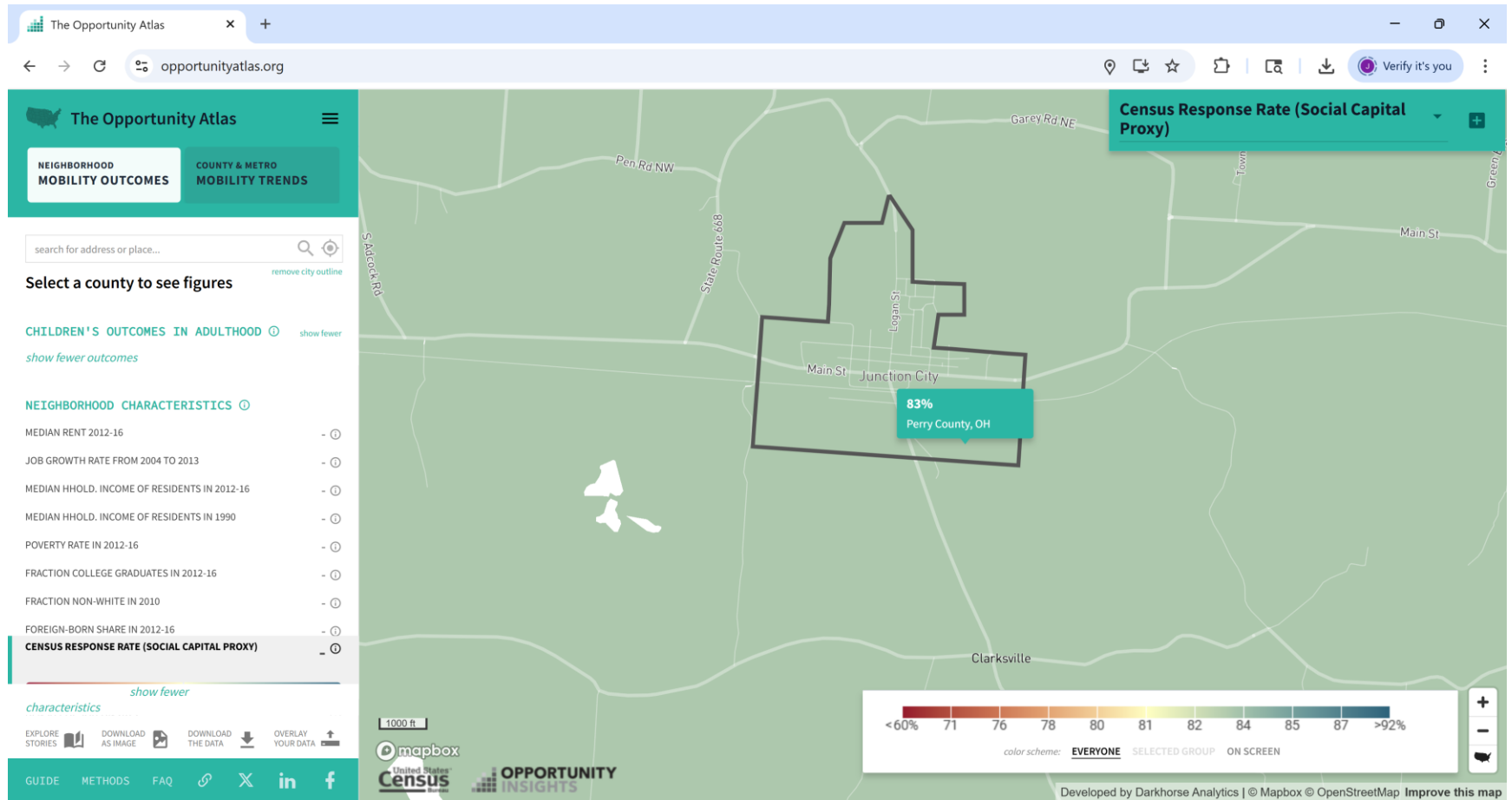
## Junction City, OH: Job Growth Rate from 2004 - 2013



# Junction City, OH: High School Graduation Rate



# Junction City, OH: Social Capital



## Junction City, OH: Transit

Junction City

Saved

Recents

Perry County

Directions

Save

Nearby


Send to phone

Share


Quick facts

Junction City is a village in Perry County, Ohio, United States. The population was 721 at the 2020 census. [Wikipedia](#)

Hotels



\$105



\$117

Restaurants

Hotels

Things to do

Museums

Transit

Pharmacies

ATMs

Pen Rd NW

668

Maple St

Court St

Logan St

E Poplar St

Hill St

Elm St

Householder Rd

Garey Rd NE

Rush Creek

Rush Creek

Rush Creek

Logan St

Pen Rd NW

668

37

37

85

Tech-Star

New Lebanon Lutheran Church

Junction City Community Building

Dollar General

FarFromStock

Layers

Google

Map data ©2025

United States

Terms

Privacy

Send Product Feedback

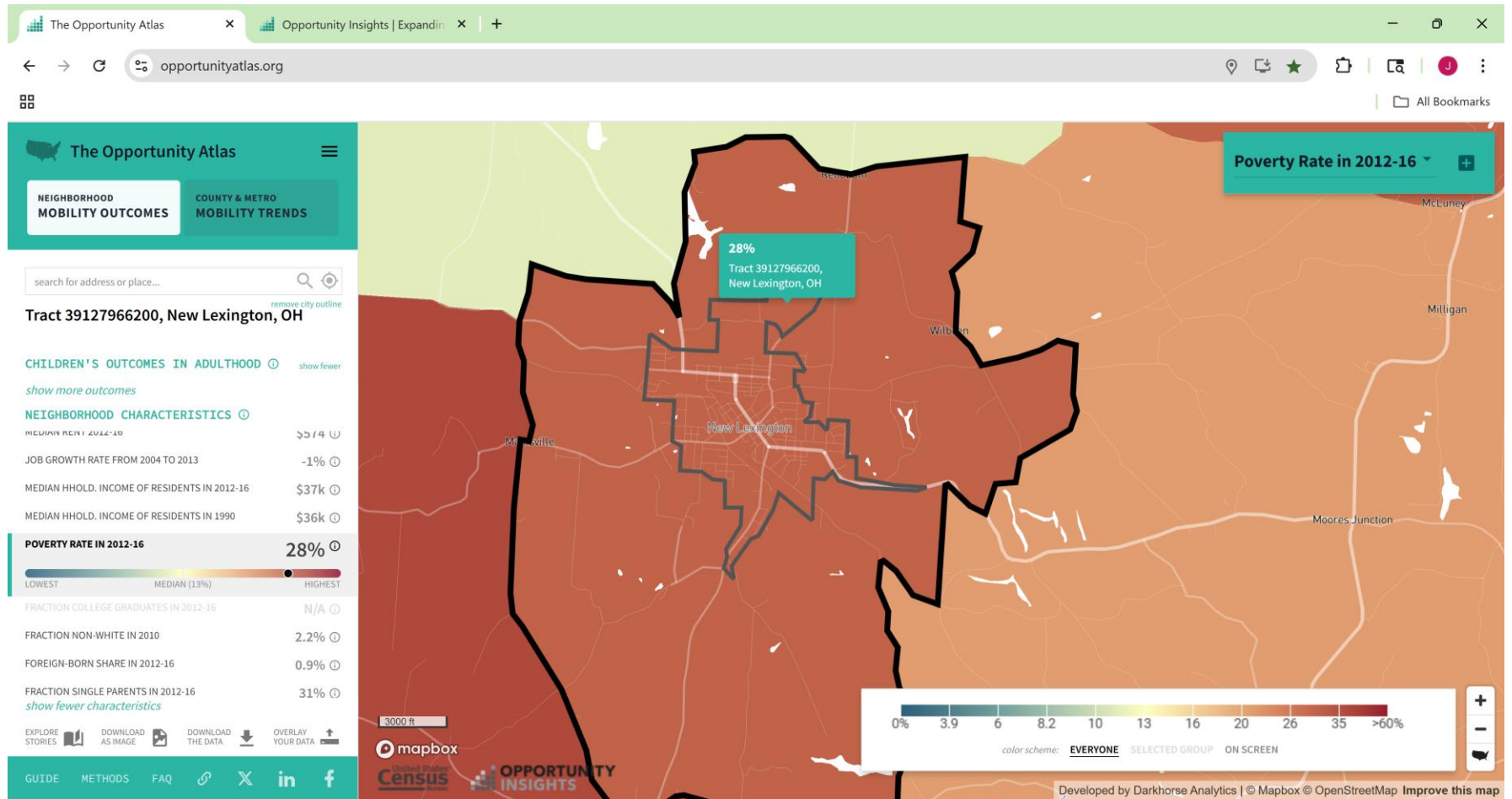
1000 ft

Verify it's you

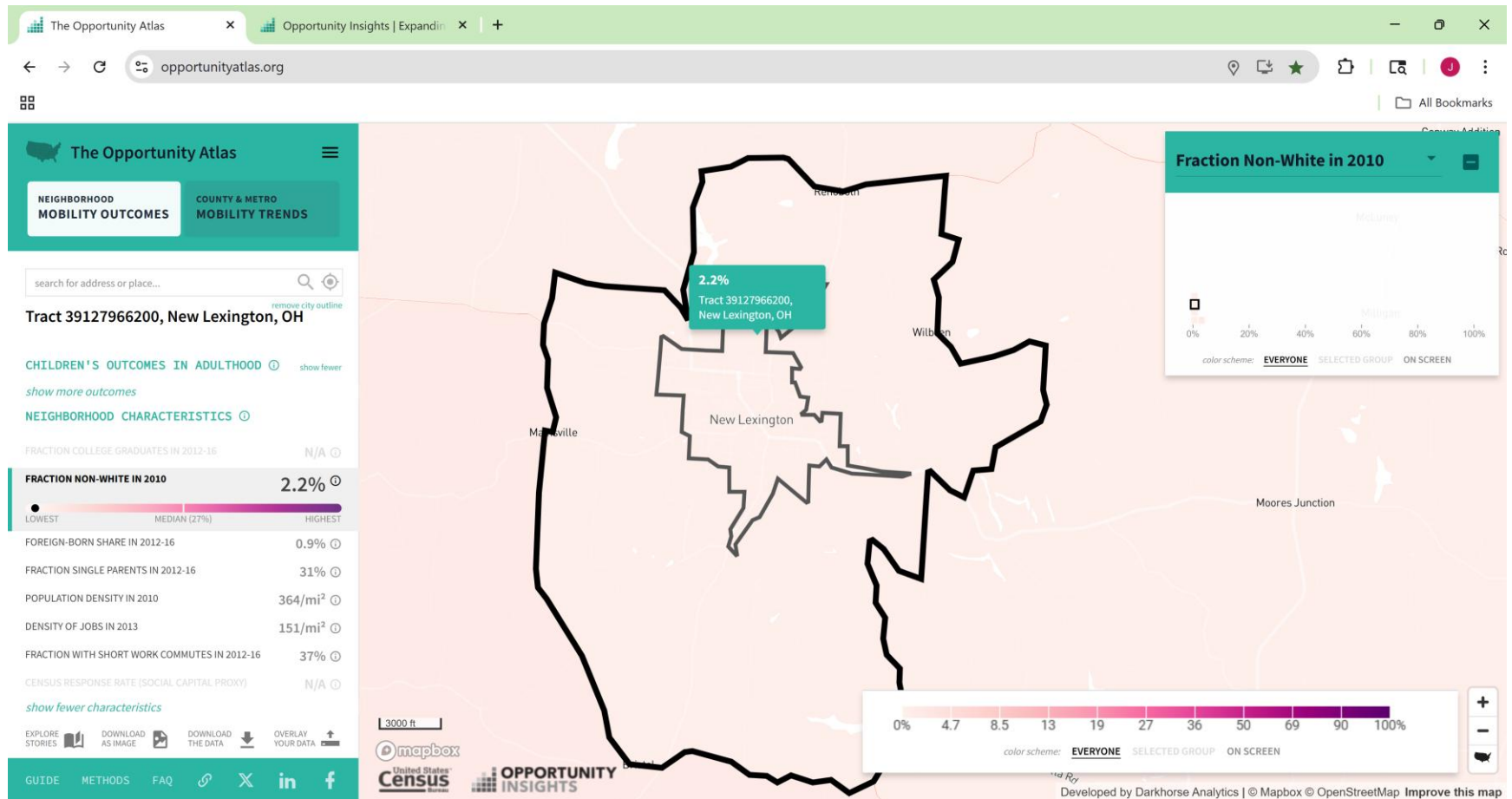


**New Lexington, OH**

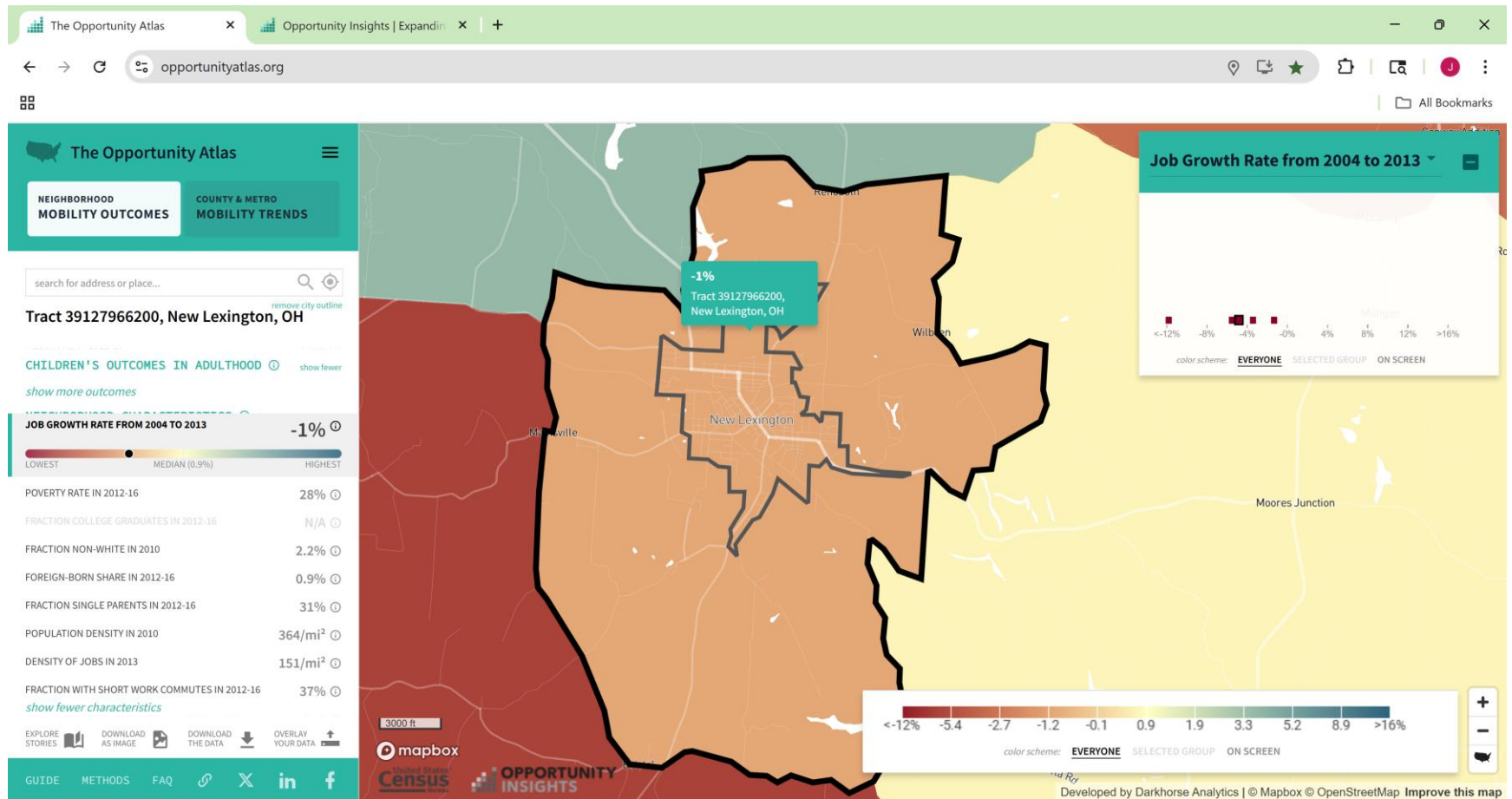
## New Lexington, OH: Poverty Rate in 2012-2016



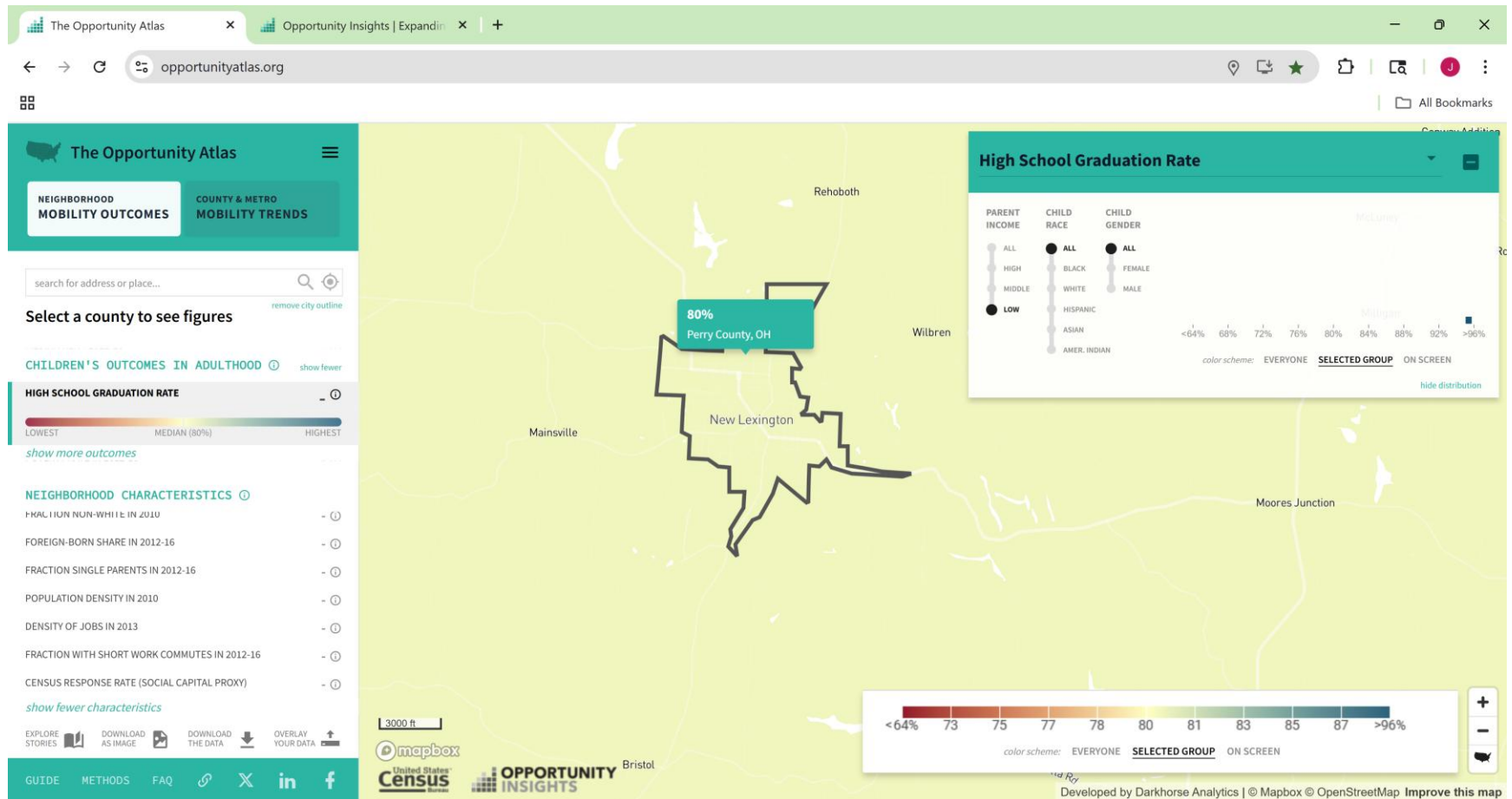
## New Lexington, OH: Fraction Non-White in 2010



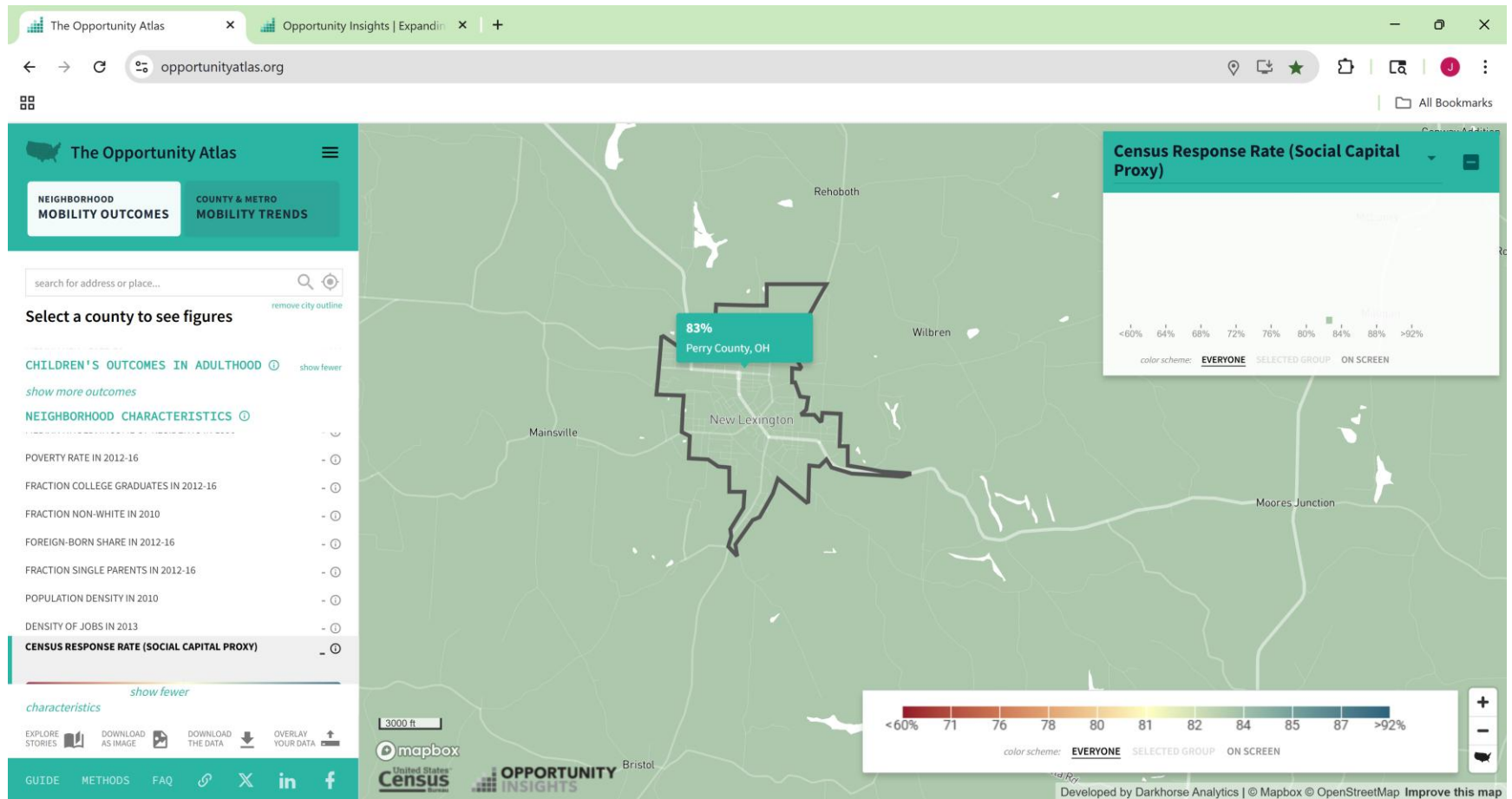
## New Lexington, OH: Job Growth Rate from 2004 to 2013



## New Lexington, OH: High School Graduation Rate



## New Lexington, OH: Social Capital



## New Lexington, OH: Transit



New Lexington - Google Maps

google.com/maps/place/New+Lexington,+OH+43764/@39.7139262,-82.2235216,14z/data=!3m1!4b1!4m6!3m5!1s0x8837ffe0b8cd5a6f:0x60e7ce3ecb3b2fb7!...

New Lexington

Restaurants

Hotels

Things to do

Museums

Transit

Pharmacies

ATMs

Save

Recents

Perry County

New Lexington

Ohio 43764

Light rain · 62°F  
1:53 PM

Directions

Save

Nearby


Send to phone

Share


Quick facts

New Lexington is a village in and the county seat of Perry County, Ohio, United States, 21 miles southwest of Zanesville and 45 miles miles southeast ... [More](#)


Hotels



\$171



\$105



Get app

Layers

Map data ©2025 Google United States Terms Privacy Send Product Feedback 2000 ft

Advance Auto Parts

Subway

CVS

Kroger

Save A Lot

New Lexington

Wilbren

Tunnel Hill Landfill

Tunnel Hill Rd

Buckeye Big Birds

Artheusa Springs Park

Southeastern Hunting

93

345

27

13

93

345

27

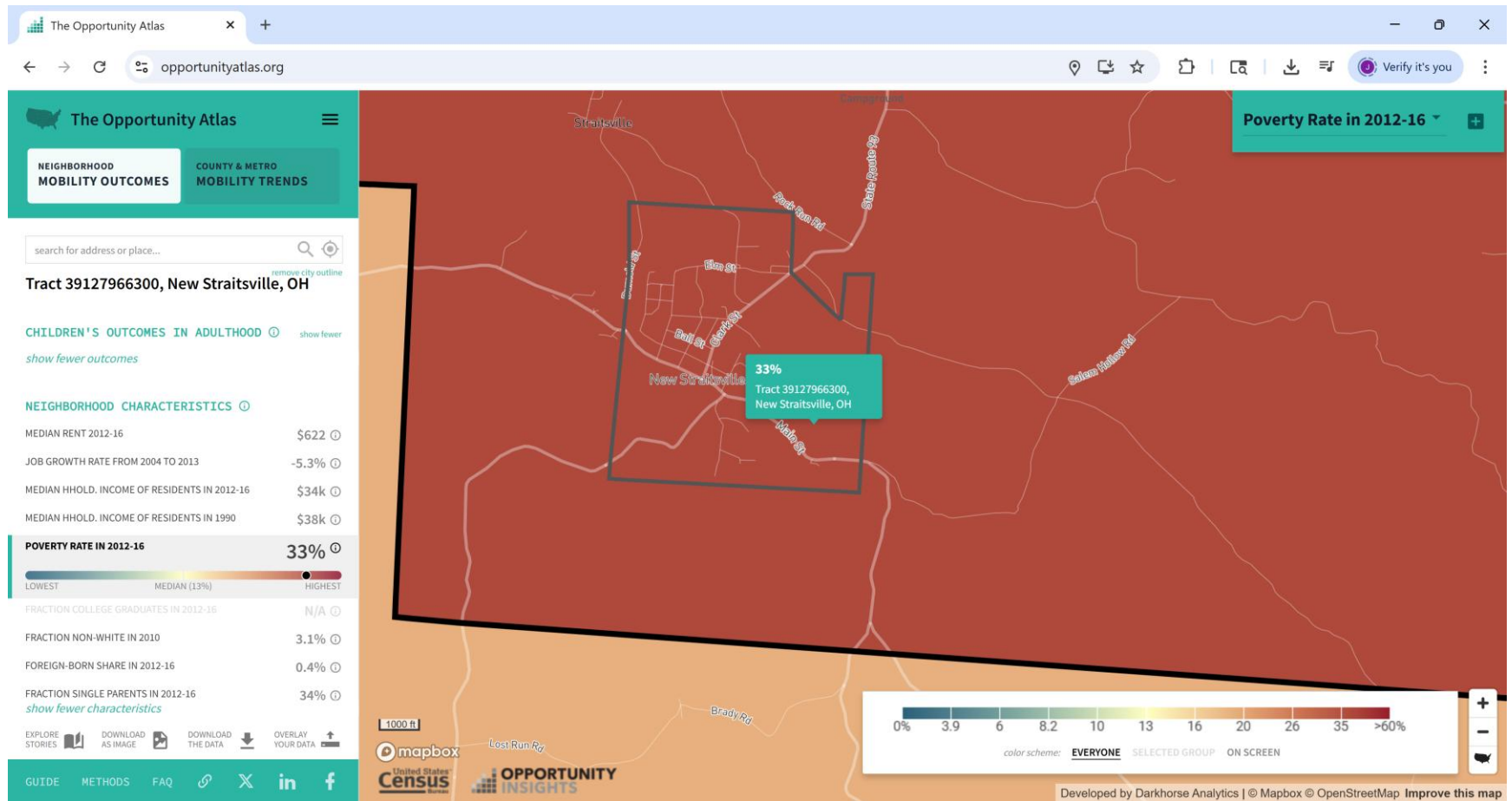
13

Google

**New Straitsville, OH**



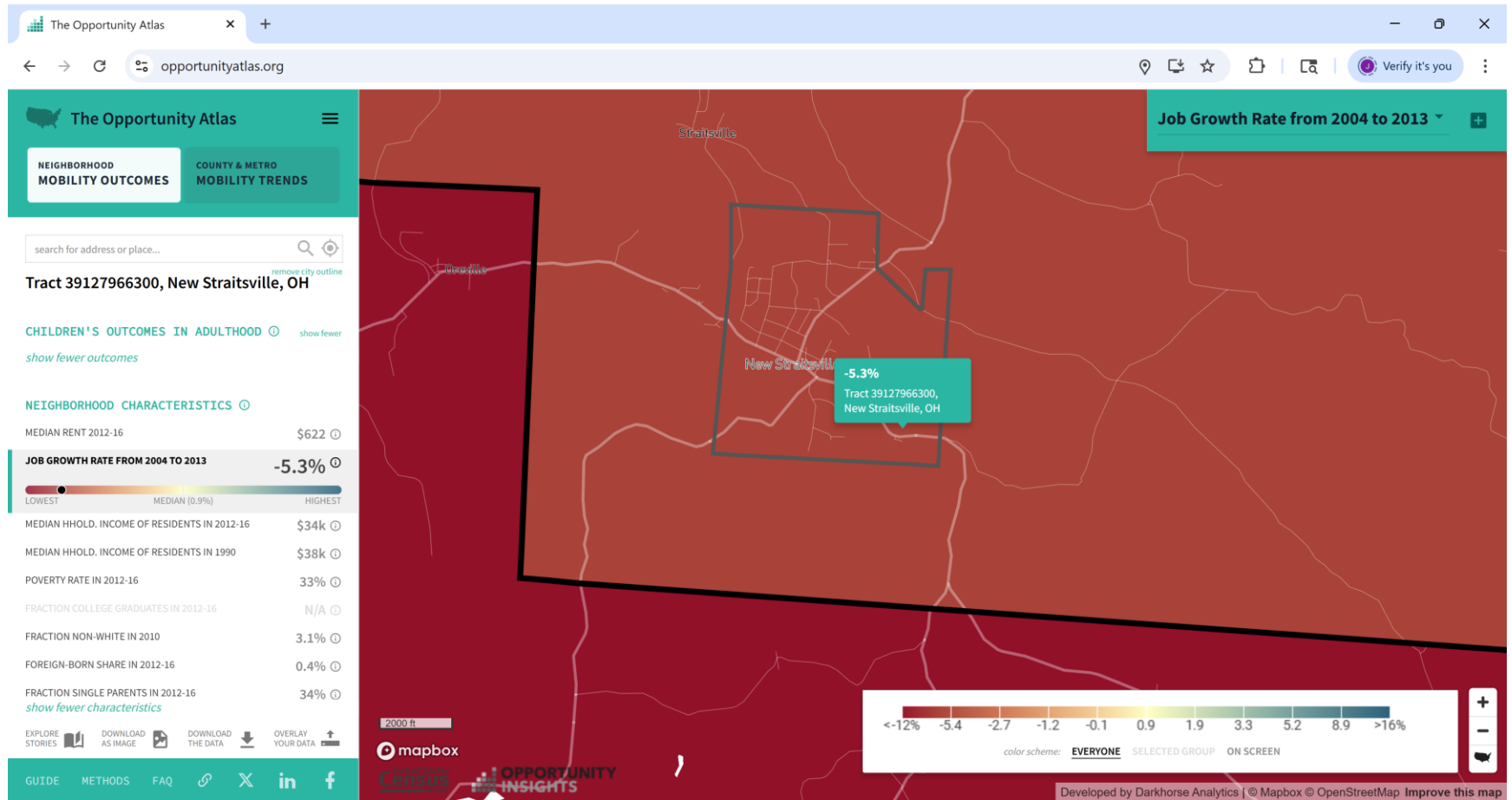
## New Straitsville, OH: Poverty Rate in 2012 - 2016



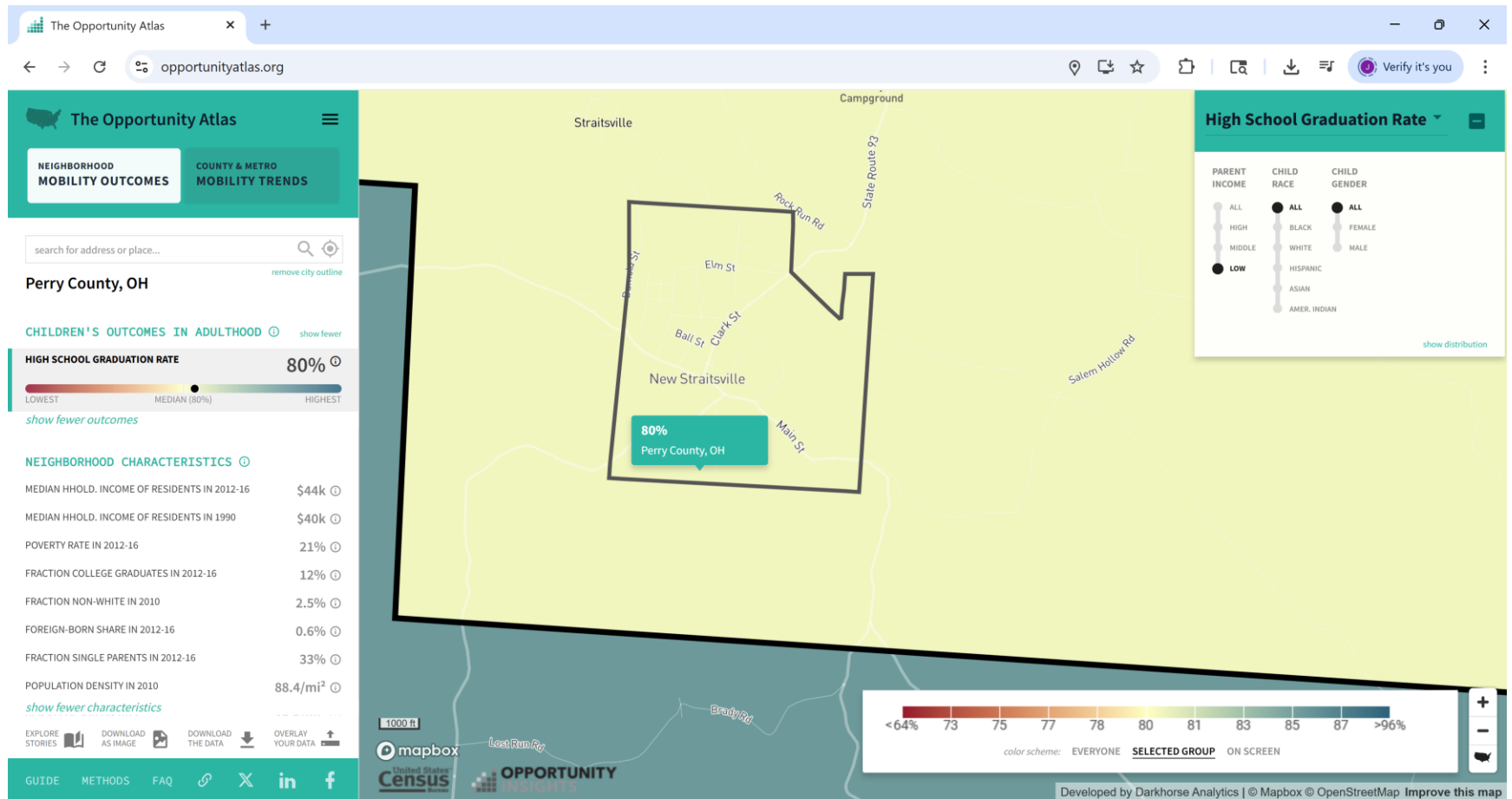
## New Straitsville, OH: Fraction Non-White in 2010



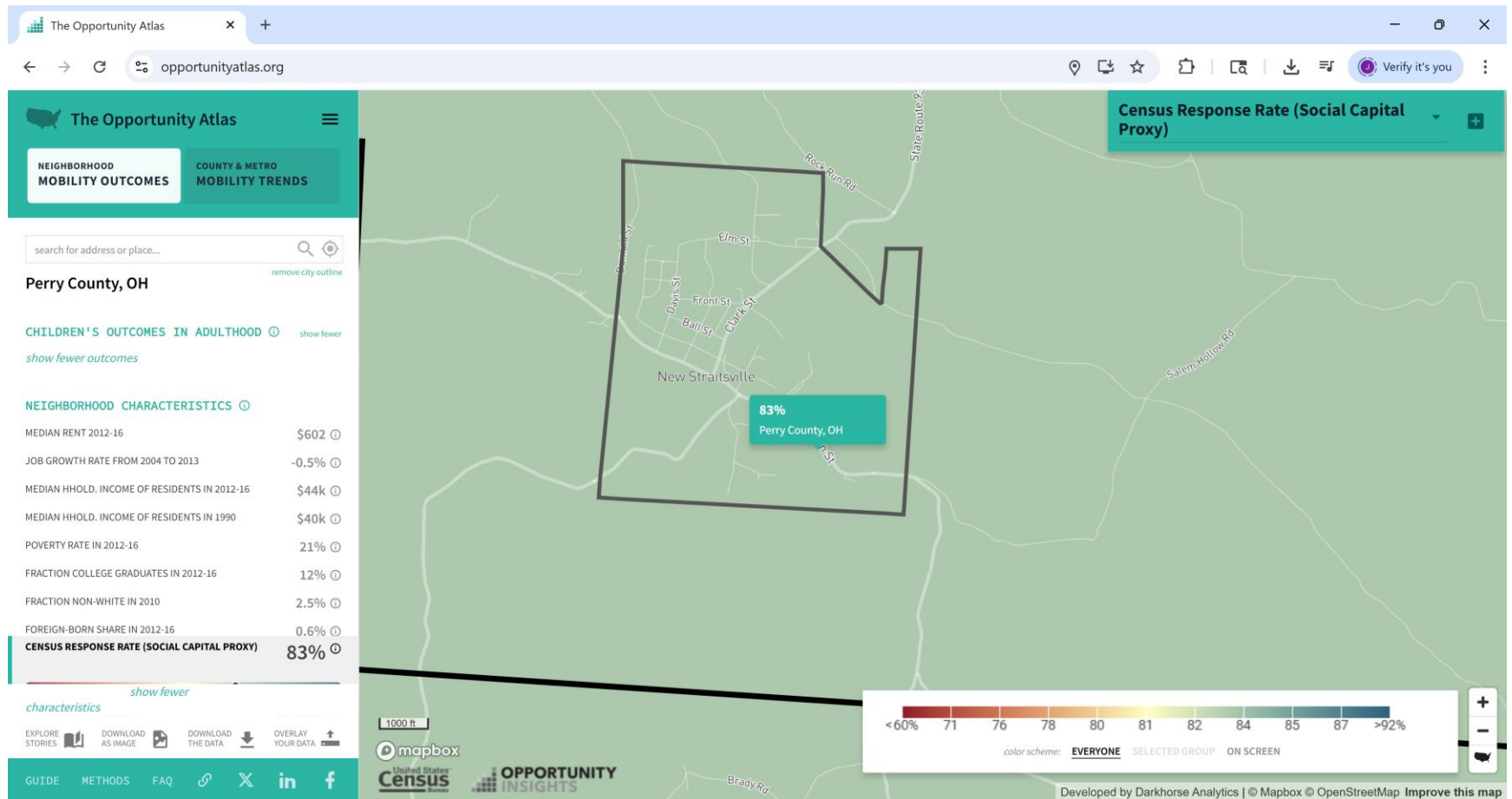
## New Straitsville, OH: Job Growth Rate from 2004 - 2013



## New Straitsville, OH: High School Graduation Rate



## New Straitsville, OH: Social Capital



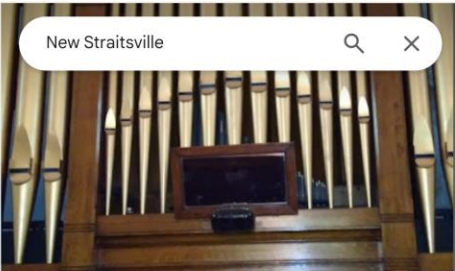
## New Straitsville, OH: Transit

New Straitsville - Google Maps

google.com/maps/place/New+Straitsville,+OH+43766/@39.57999,-82.2442052,15z/data=!3m1!4b1!4m6!3m5!1s0x8847fd4002fcd4aa1:0x985030b71d0ca88a!8m...

Verify it's you

New Straitsville



New Straitsville

Ohio 43766

Light rain · 63°F  
1:54 PM

Directions

Save

Nearby


Send to phone

Share


Quick facts

New Straitsville is a village in Perry County, Ohio, United States. The population was 652 at the 2020 census. [Wikipedia](#)

Hotels



\$105



\$98

Get app

Restaurants

Hotels

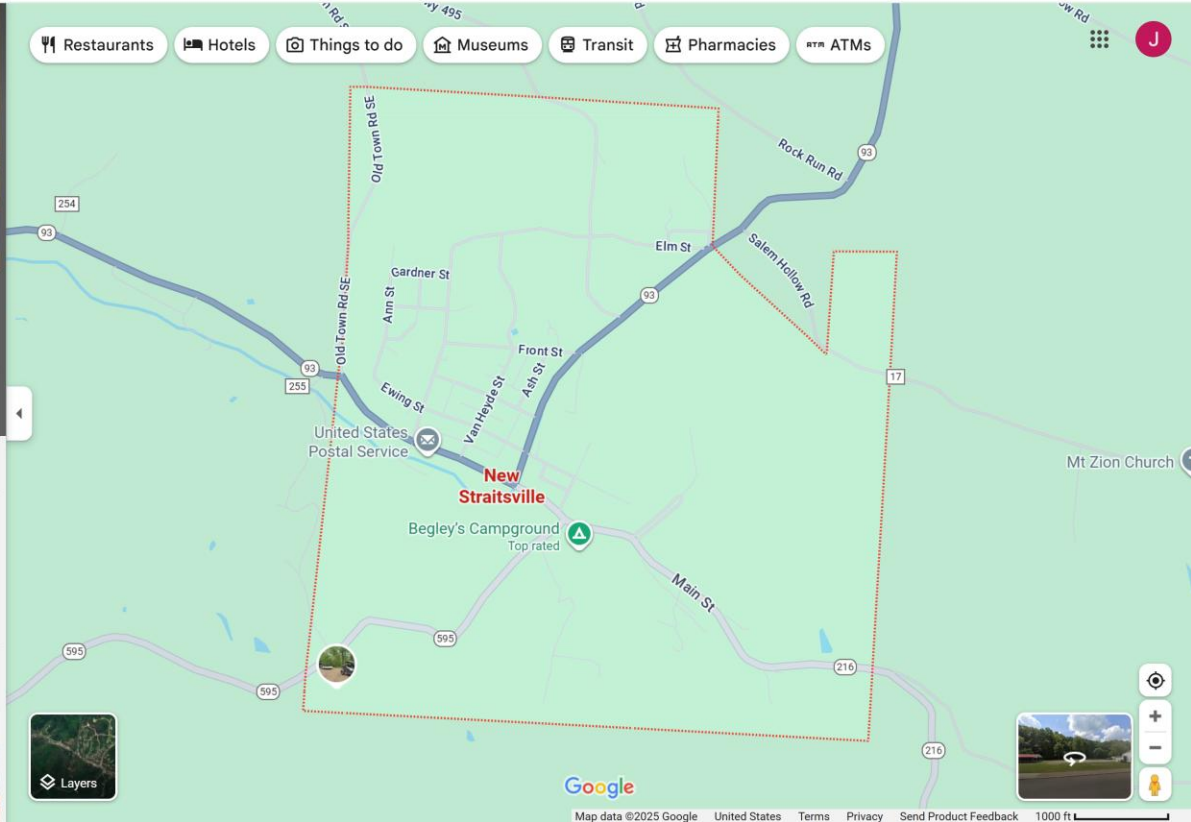
Things to do

Museums

Transit

Pharmacies

ATMs

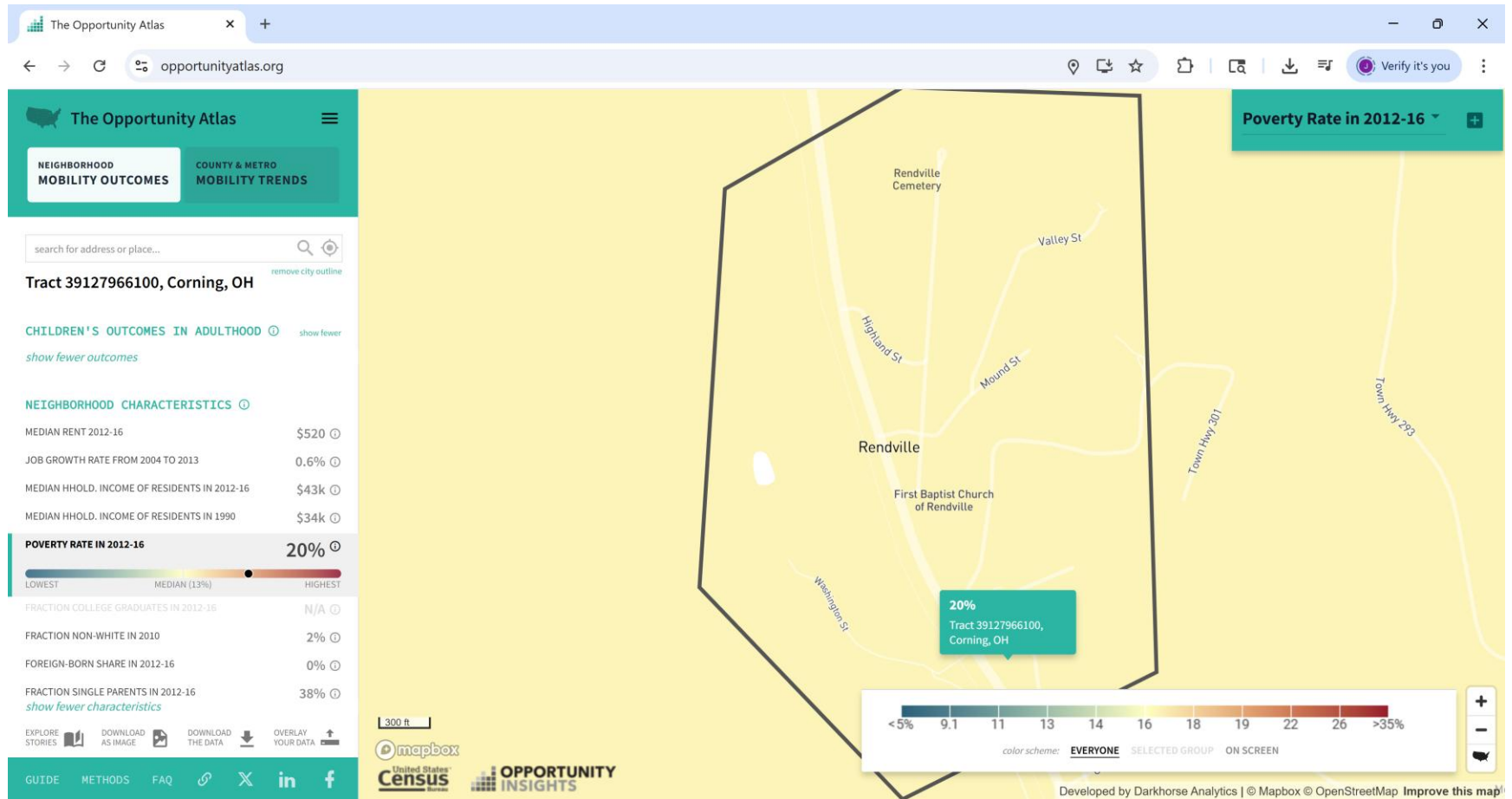


Layers

Map data ©2025 Google United States Terms Privacy Send Product Feedback 1000 ft

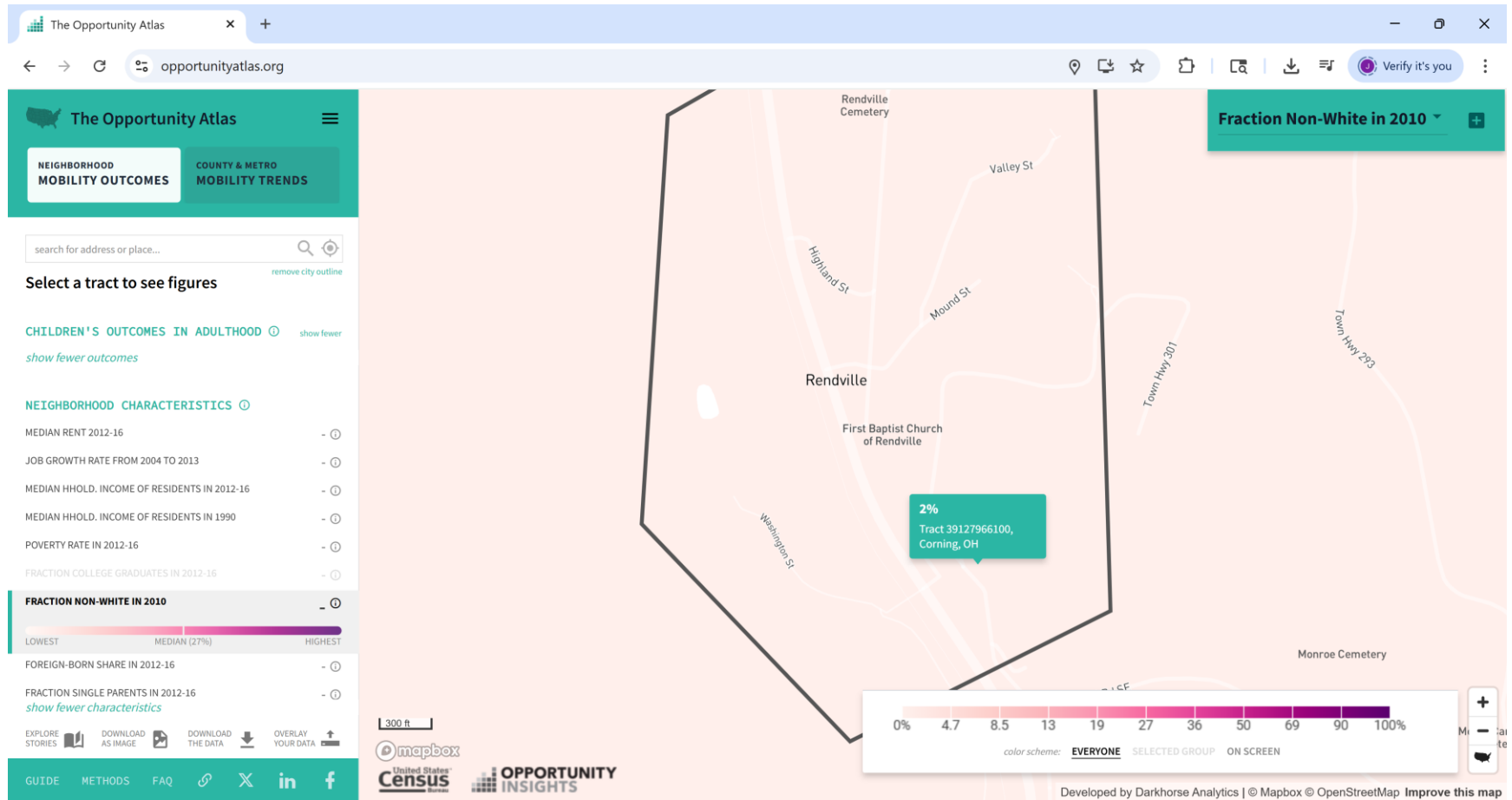
**Rendville, OH**

## Rendville, OH: Poverty Rate in 2012 - 2016

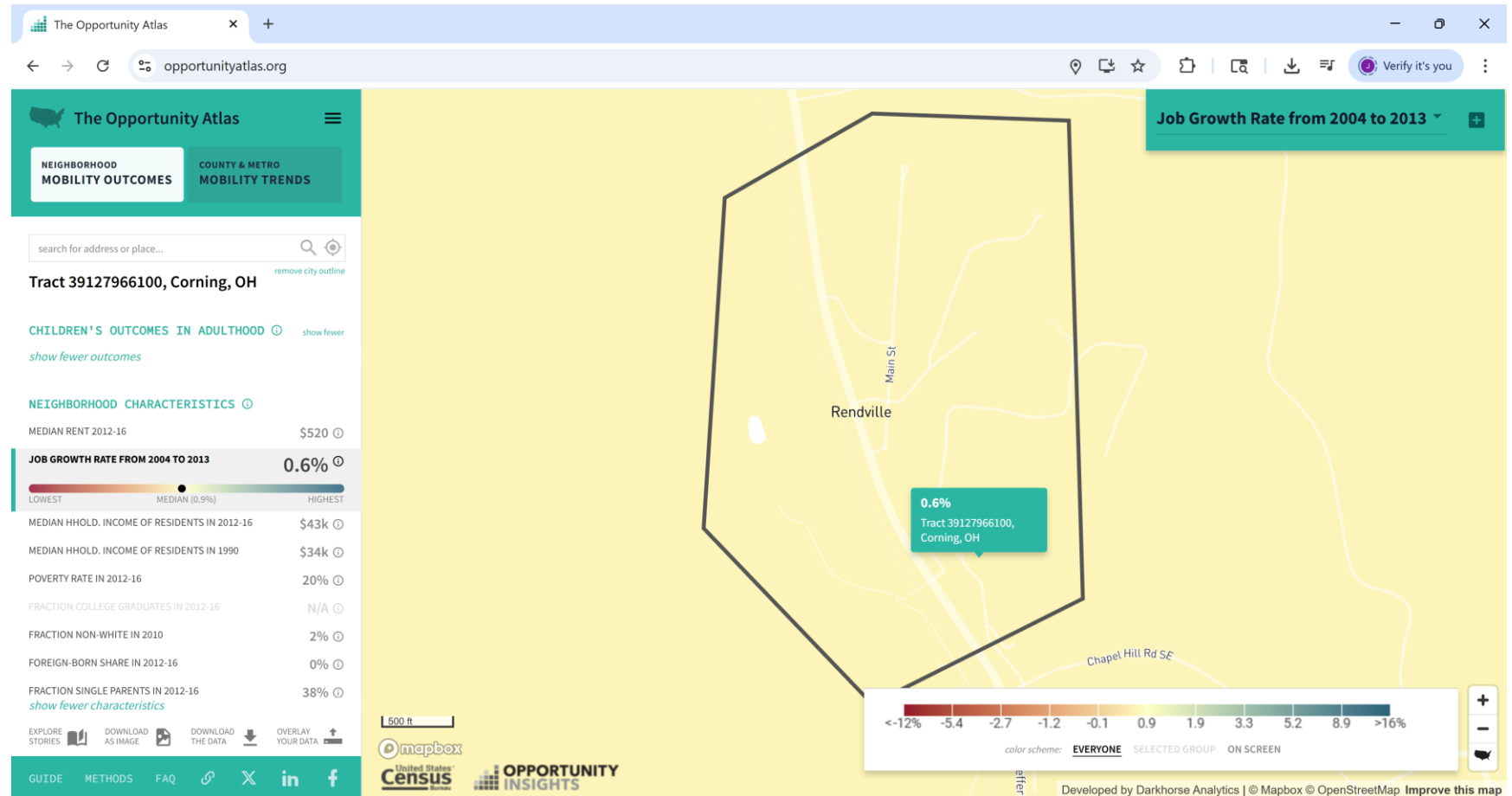




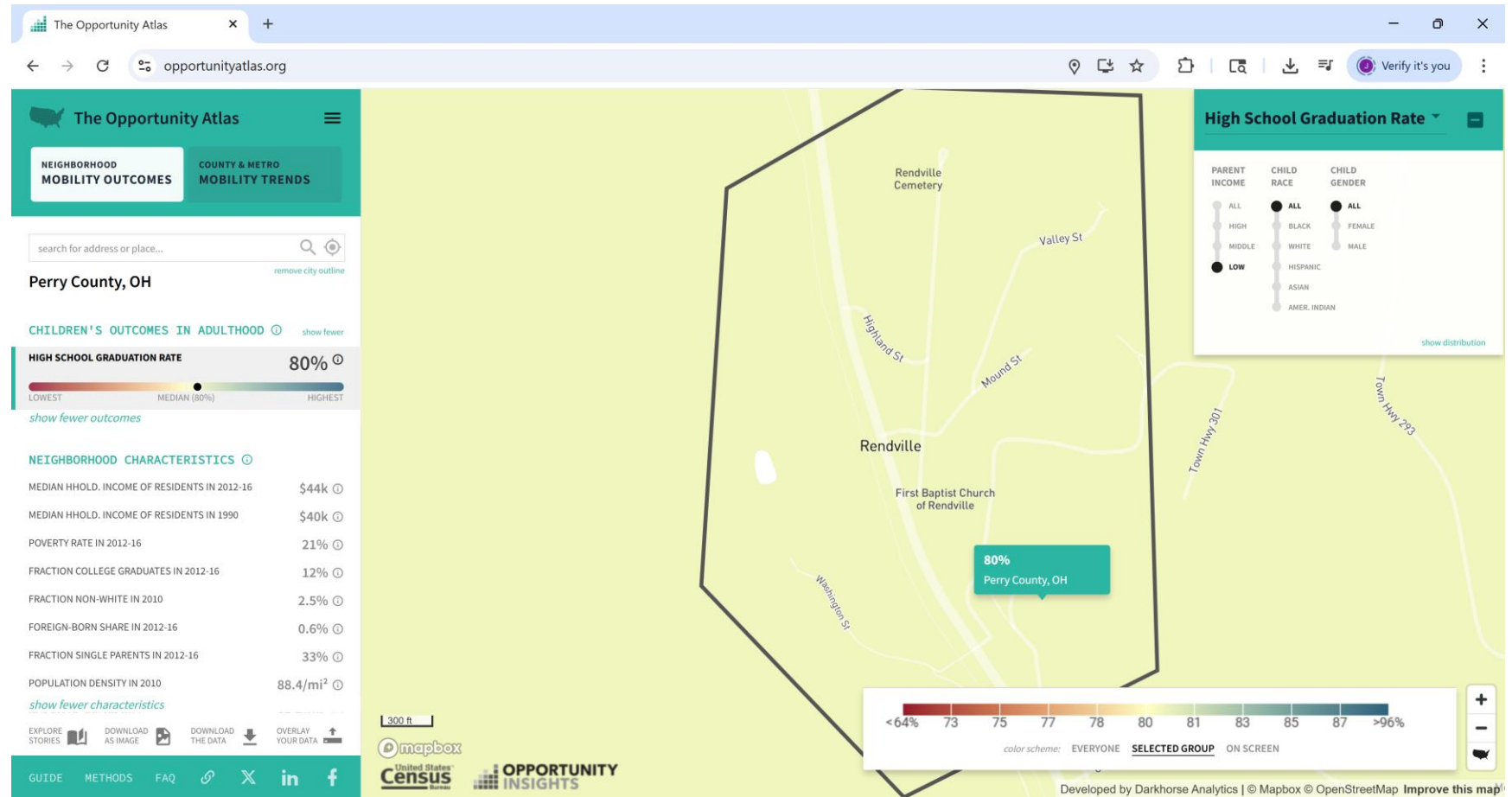
## Rendville, OH: Fraction Non-White in 2010



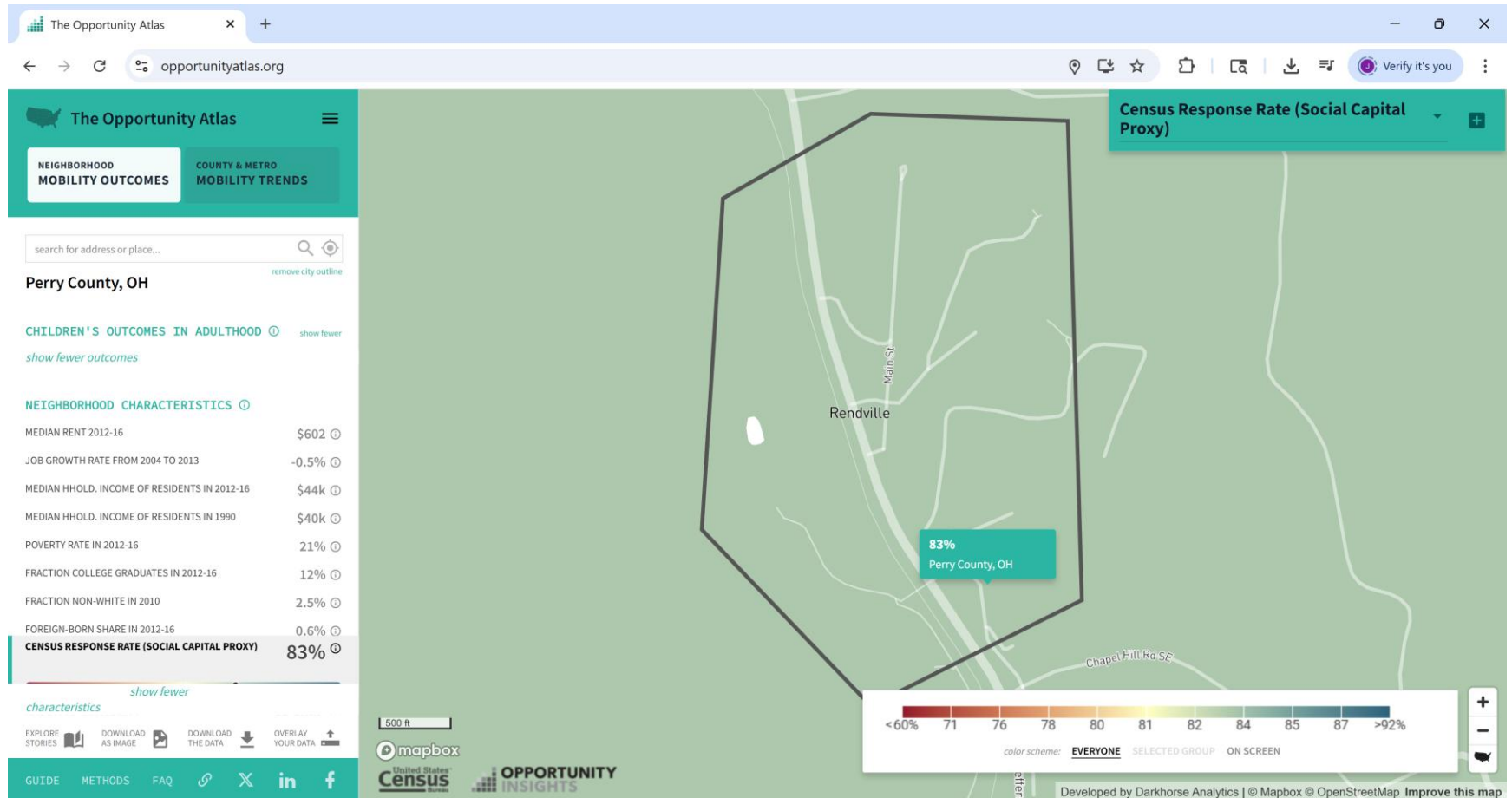
## Rendville, OH: Job Growth Rate from 2004 - 2013



# Rendville, OH: High School Graduation Rate



# Rendville, OH: Social Capital




## Rendville, OH: Transit

Rendville - Google Maps

google.com/maps/place/Rendville,+OH+43730/@39.6197316,-82.0951726,16z/data=!4m6!3m5!1s0x88480464ac415f8d:0x61cbb8c9e46a394!8m2!3d39.61951...

Verify it's you

Rendville



Rendville

Ohio 43730

Light rain · 63°F  
1:55 PM

Directions

Save

Nearby

Send to phone




Share

Quick facts

Rendville is a village in Perry County, Ohio, United States. It is an old mining town in southeastern Appalachian Ohio. The population was 28 at the 2...

More

Hotels



Get app

Restaurants

Hotels

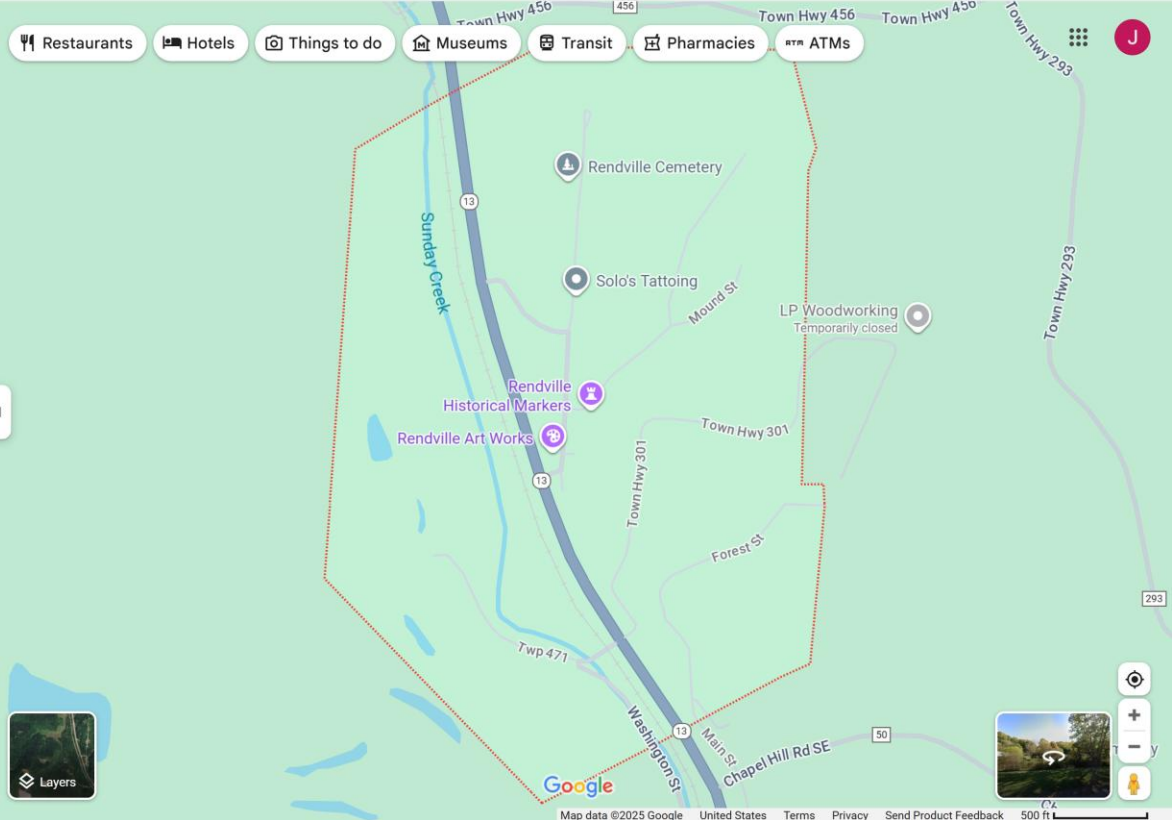
Things to do

Museums

Transit

Pharmacies

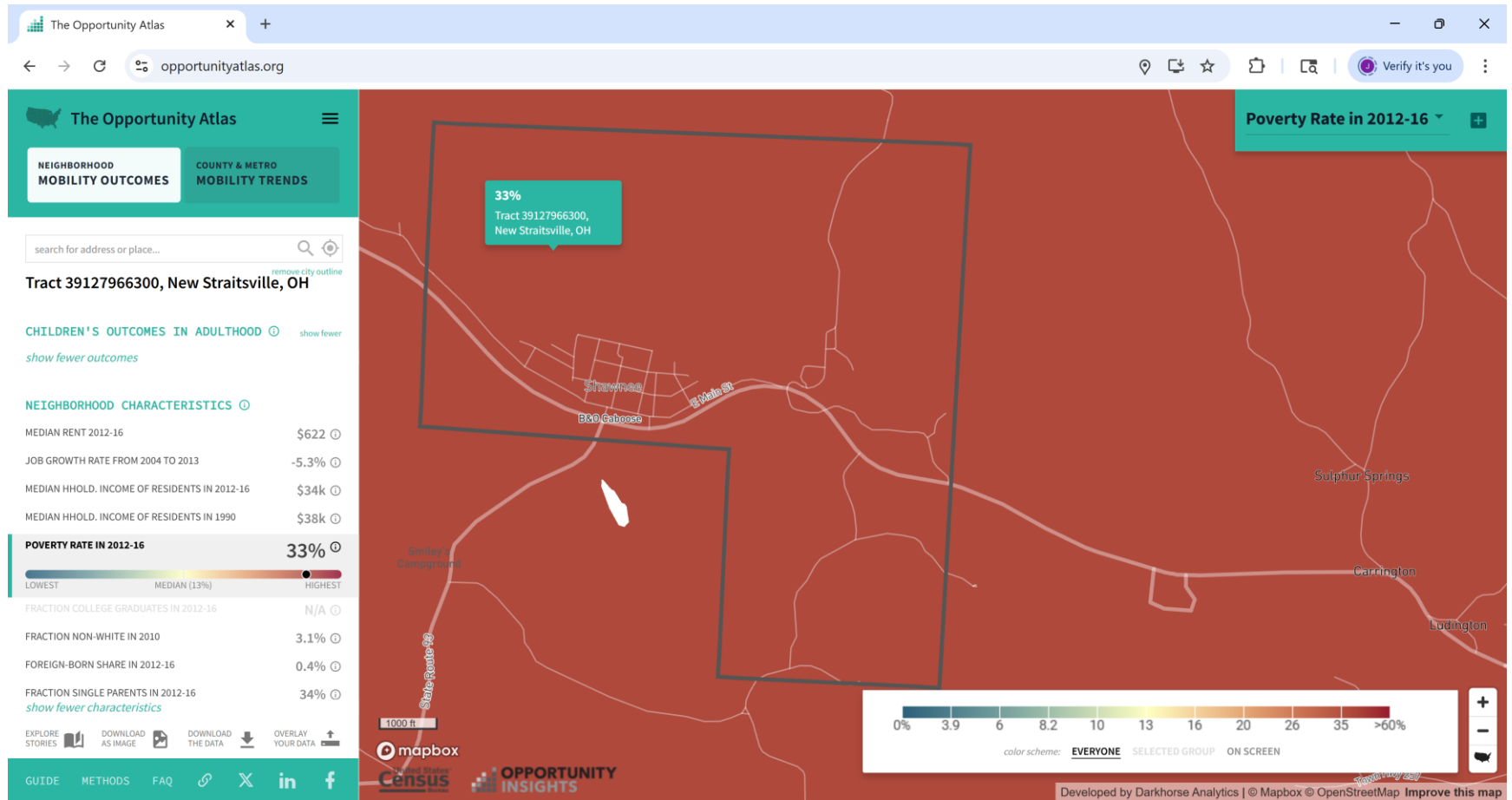
ATMs



Map data ©2025 Google United States Terms Privacy Send Product Feedback 500 ft

**Shawnee, OH**

## Shawnee, OH: Poverty Rate in 2012 - 2016

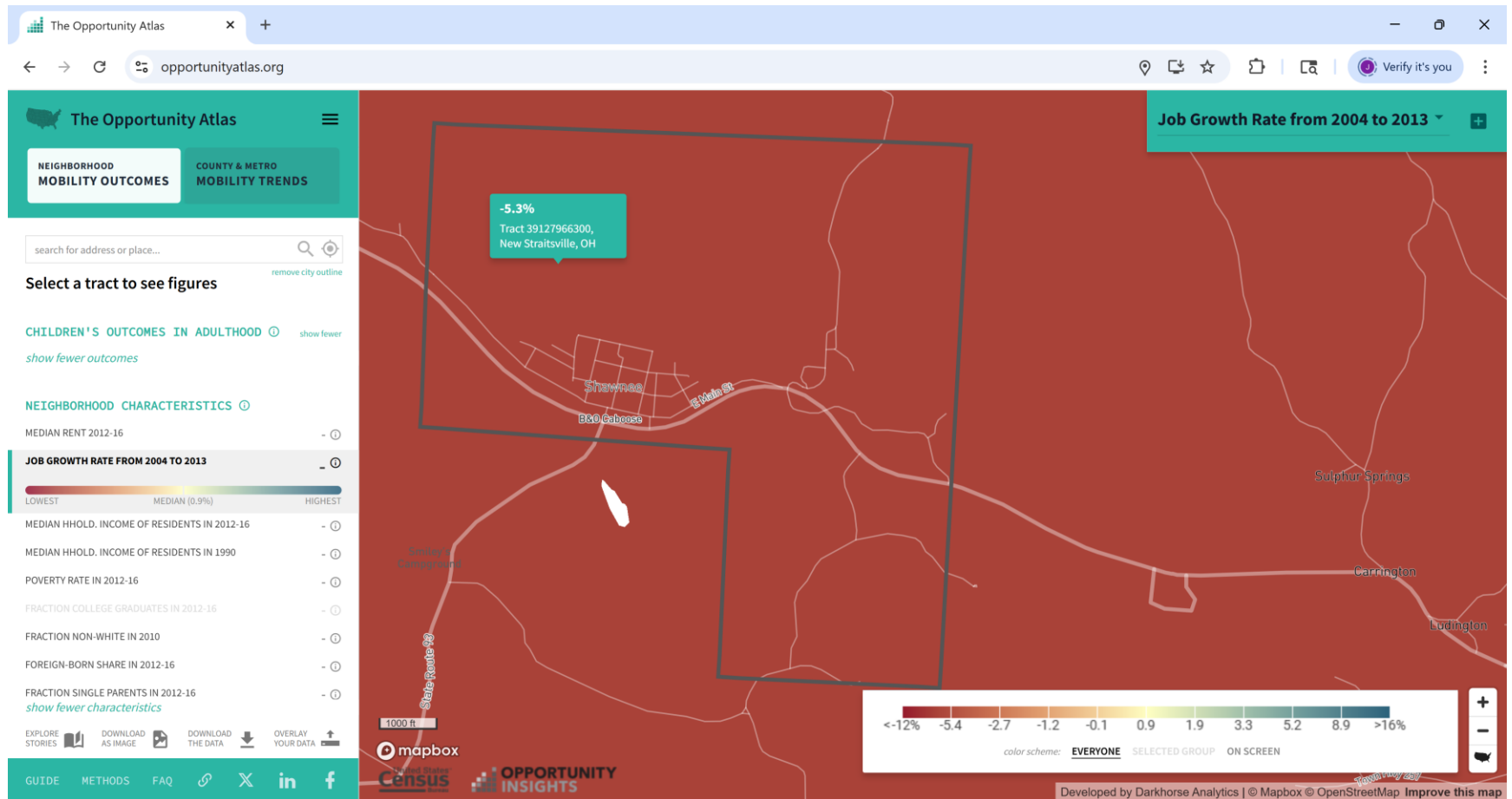


## Shawnee, OH: Fraction Non-White in 2010

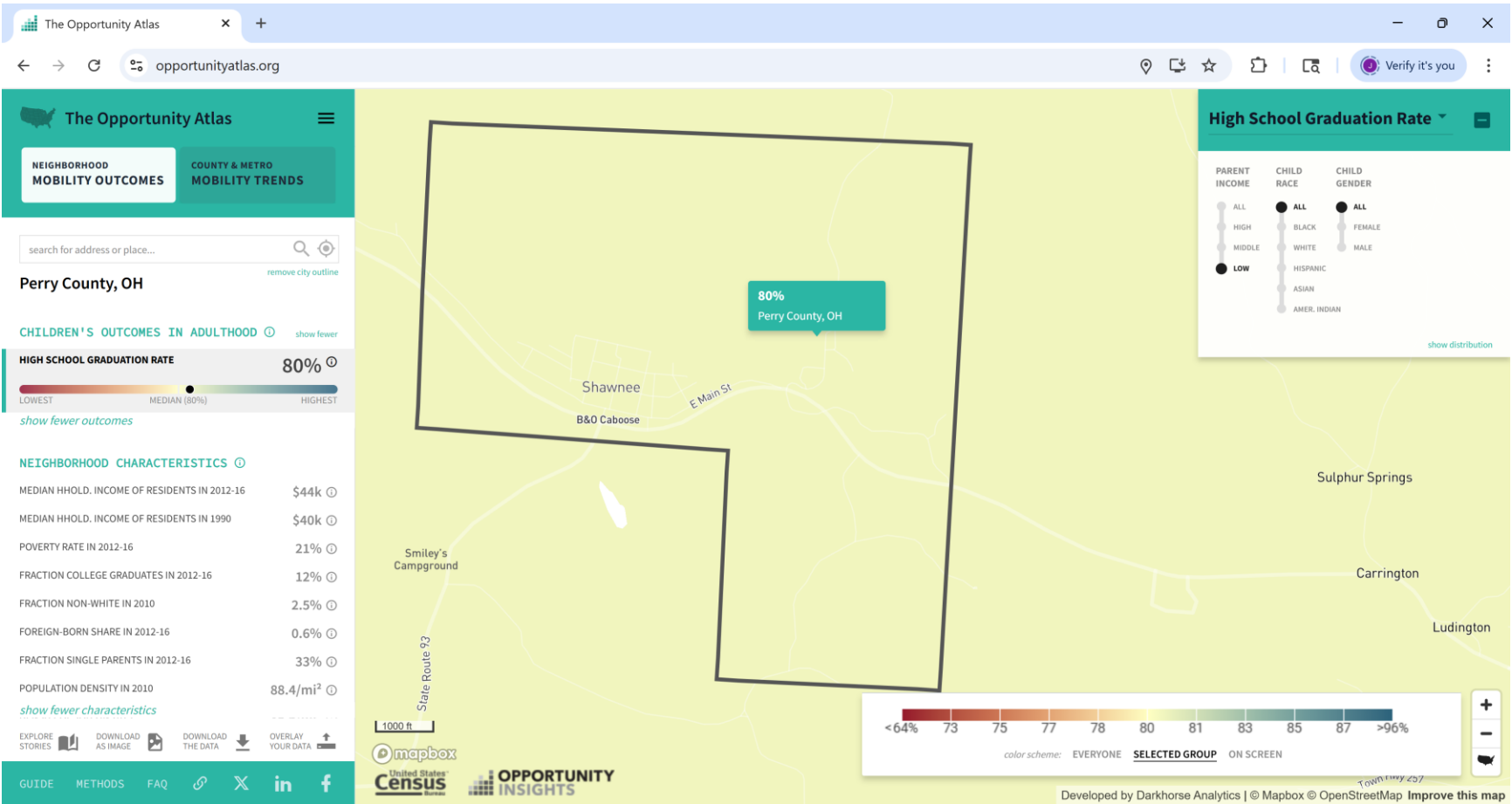


## Shawnee, OH: Job Growth Rate from 2004 - 2013

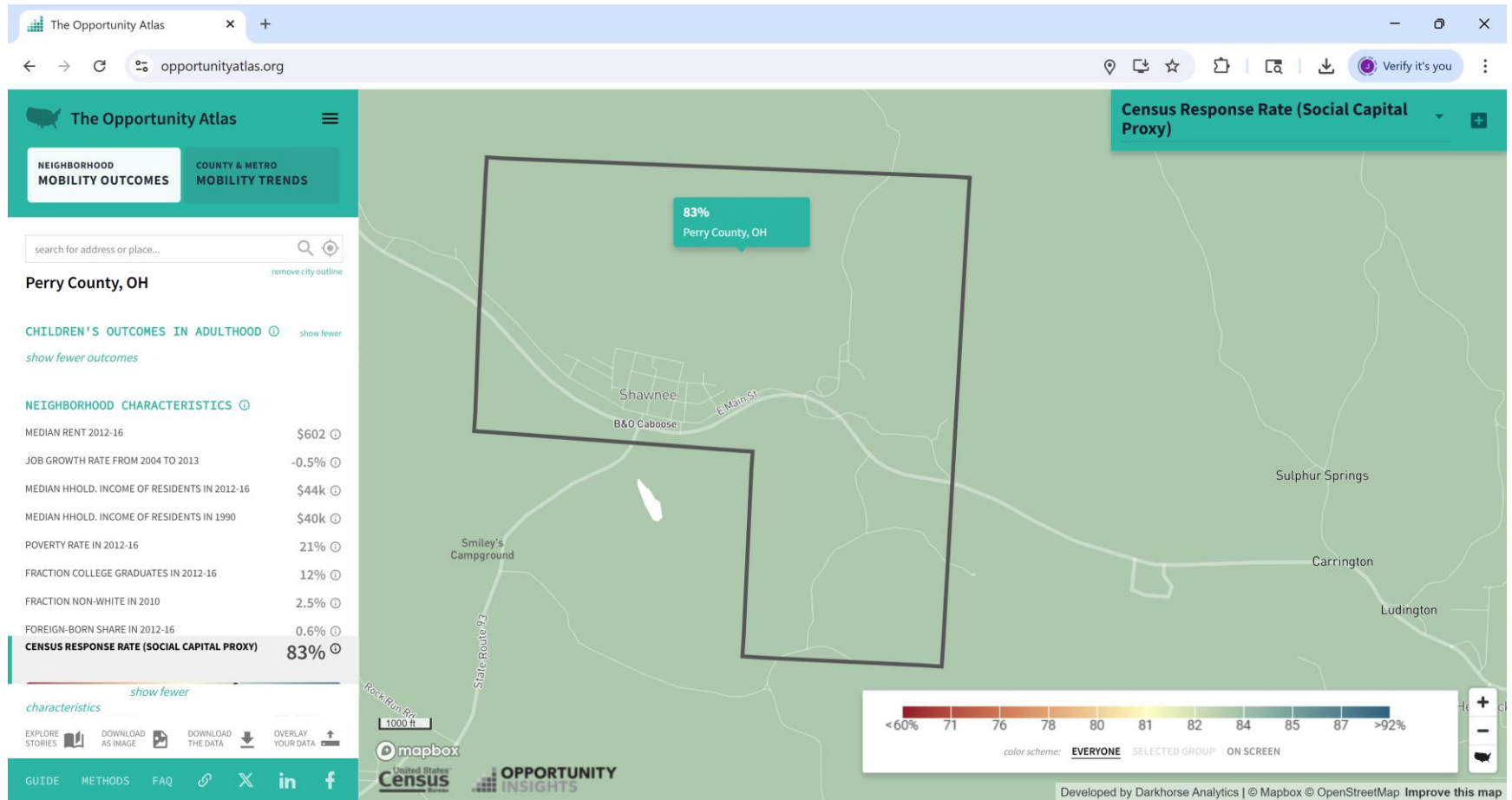




## Shawnee, OH: High School Graduation Rate



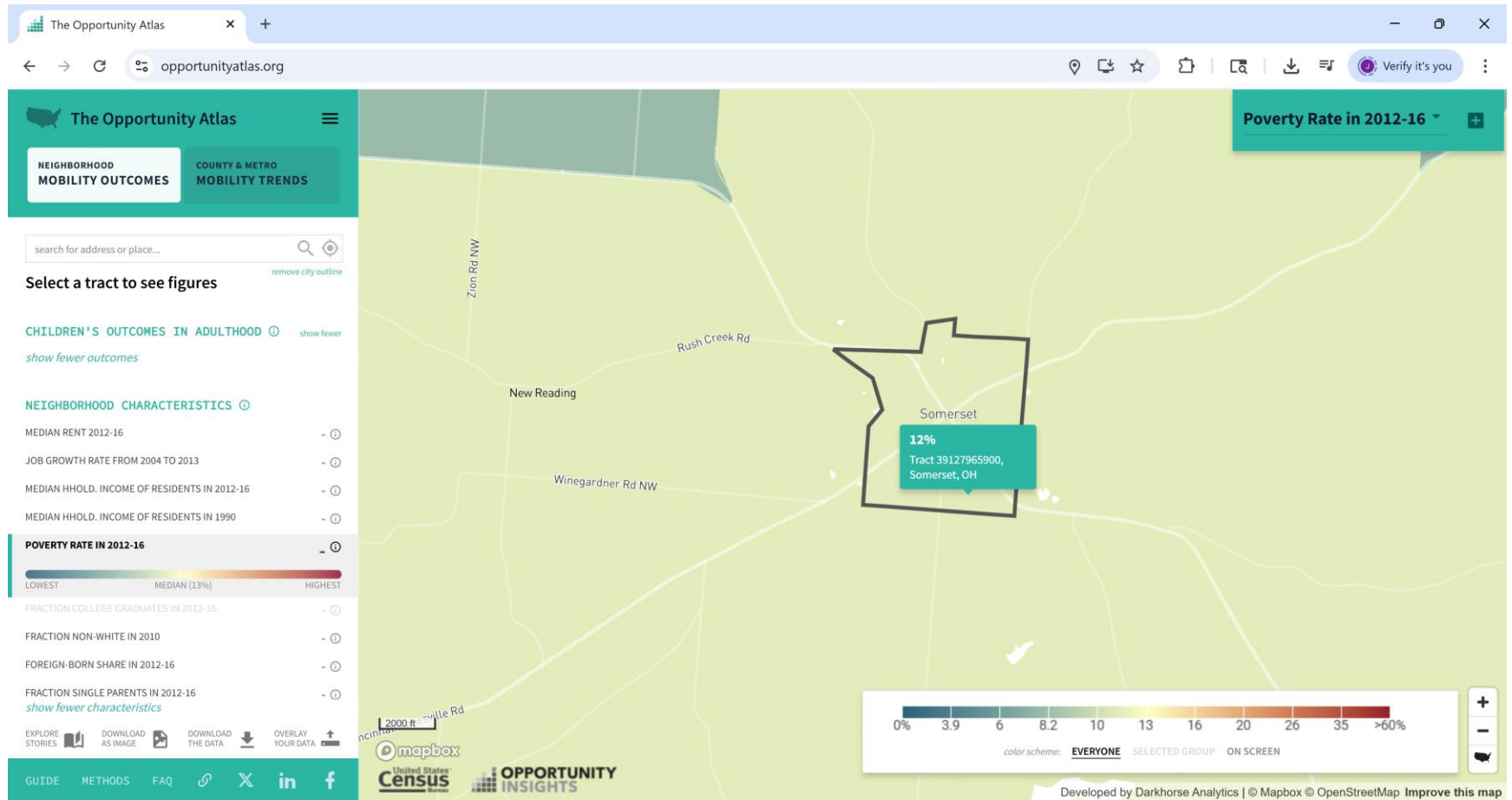
# Shawnee, OH: Social Capital



## Shawnee, OH: Transit

**Somerset, OH**

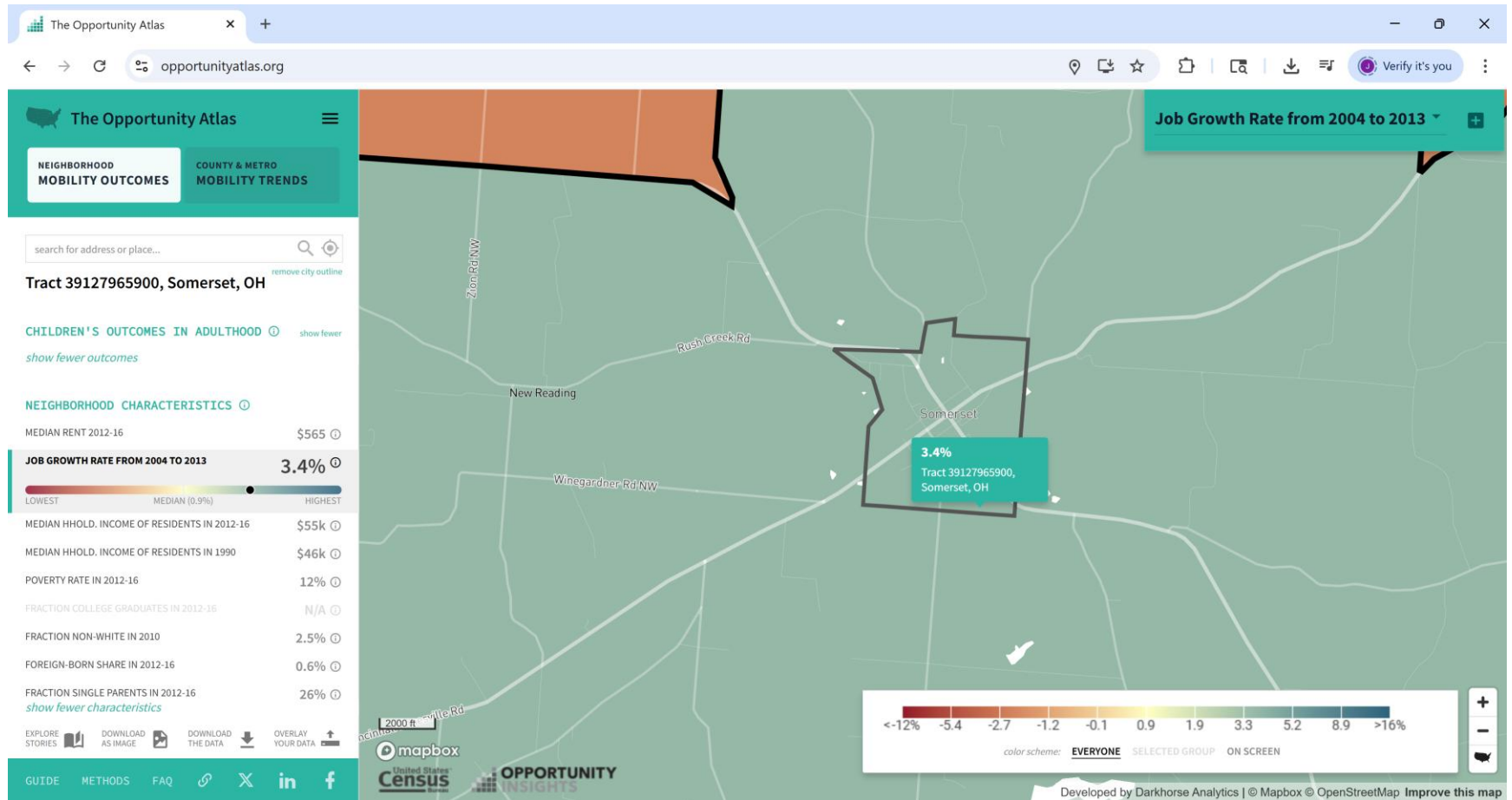
## Somerset, OH: Poverty Rate in 2012 - 2016



## Somerset, OH: Fraction Non-White in 2010

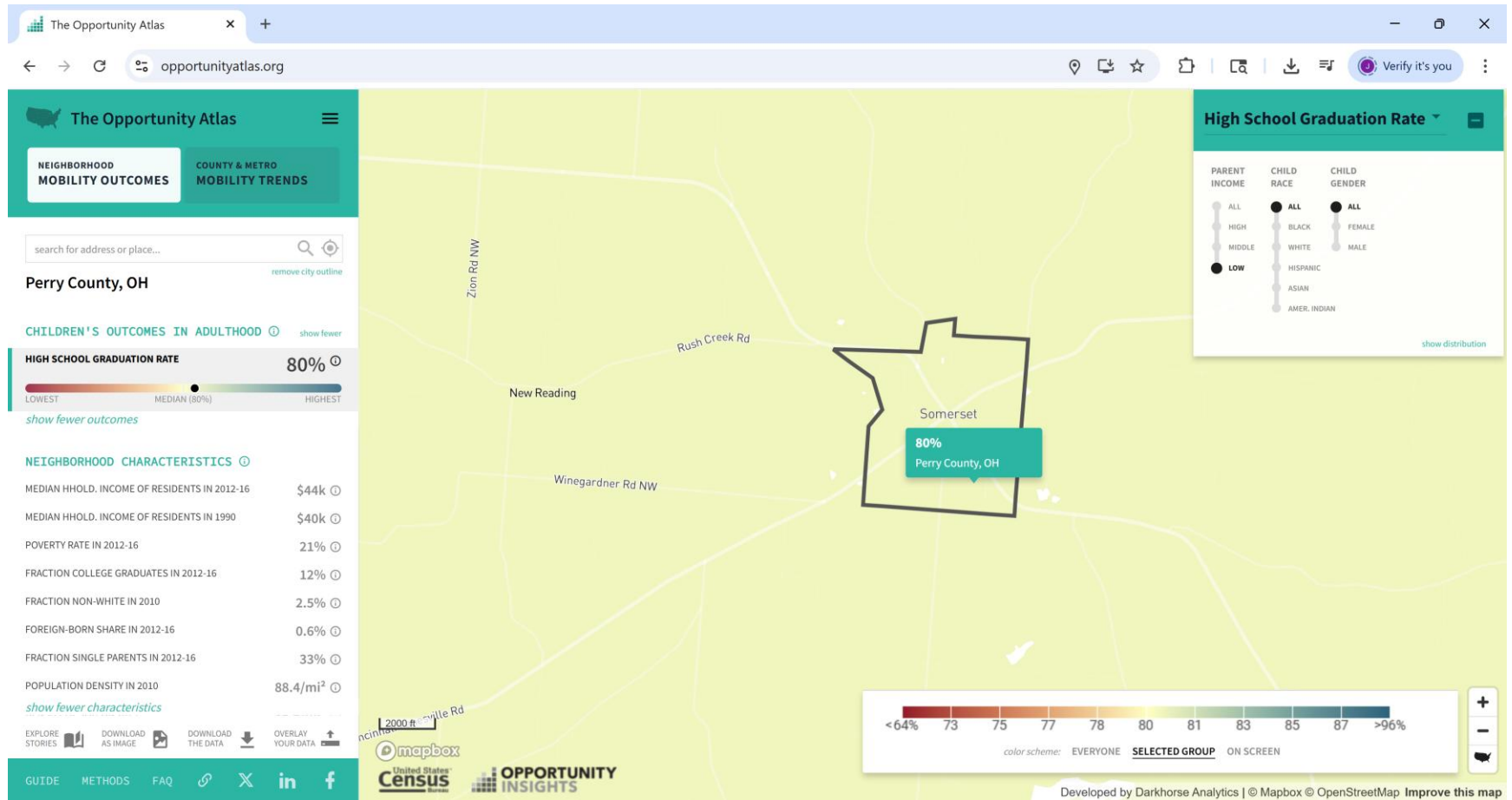


## Somerset, OH: Job Growth Rate from 2004 - 2013

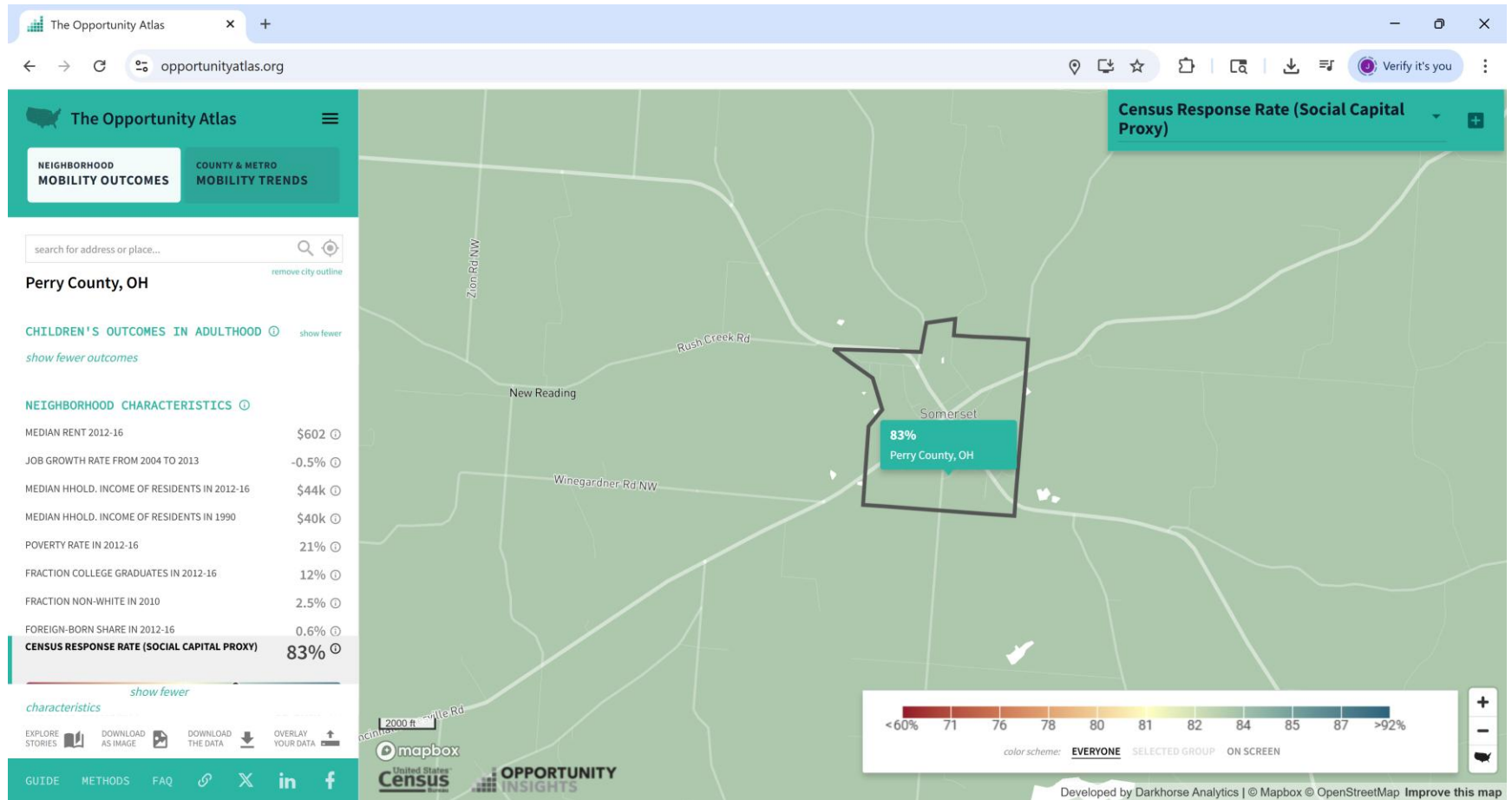




# Somerset, OH: High School Graduation Rate



## Somerset, OH: Social Capital




## Somerset, OH: Transit

Somerset - Google Maps

google.com/maps/place/Somerset,+OH+43783/@39.8069345,-82.3118287,15z/data=!3m1!4b1!4m6!3m5!1s0x88380159c171d9e1:0xbdd236e40688c724!8m2!...

Verify it's you

Somerset



Somerset

Ohio 43783

Cloudy · 63°F  
1:56 PM

Directions

Save

Nearby


Send to phone

Share


Quick facts

Somerset is a village in Perry County, Ohio, United States. The population as of the 2020 census was 1,481. It is located 9.5 miles north of the count... [More](#)

Hotels



\$108



\$171

Get app

Restaurants

Hotels

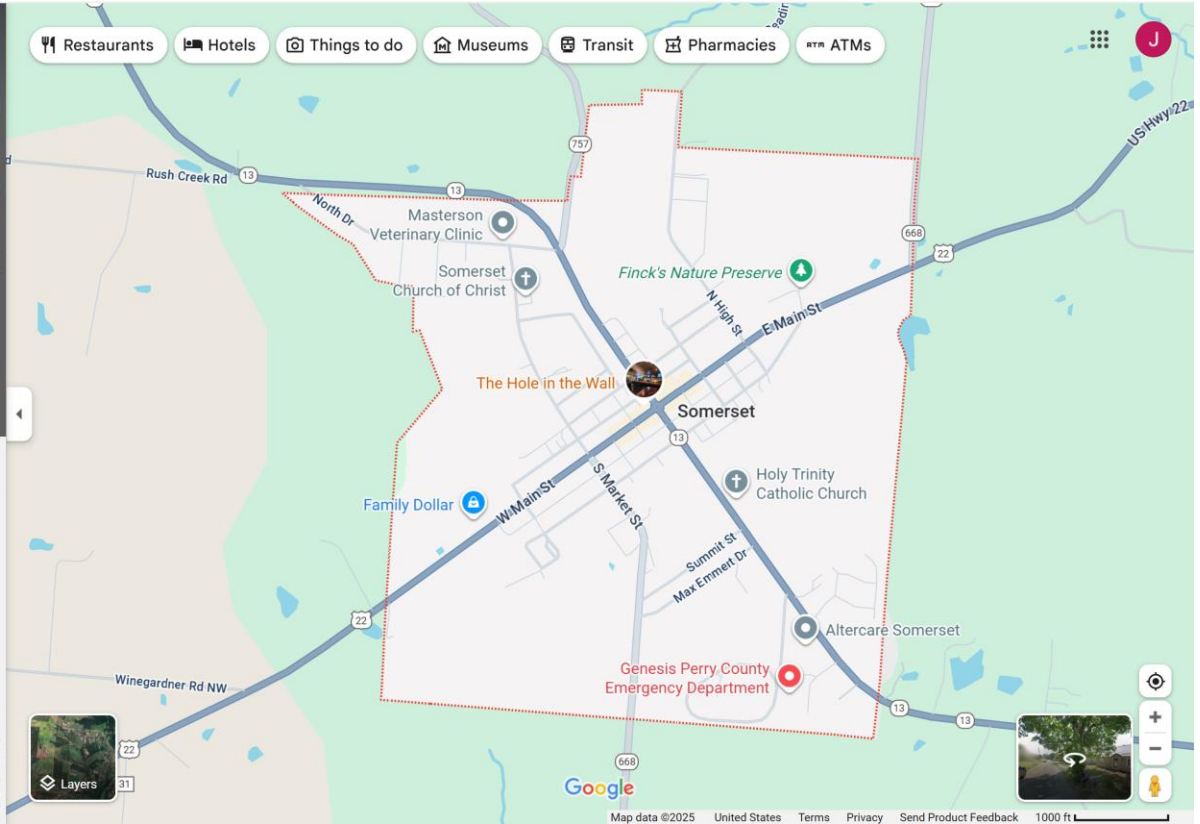
Things to do

Museums

Transit

Pharmacies

ATMs

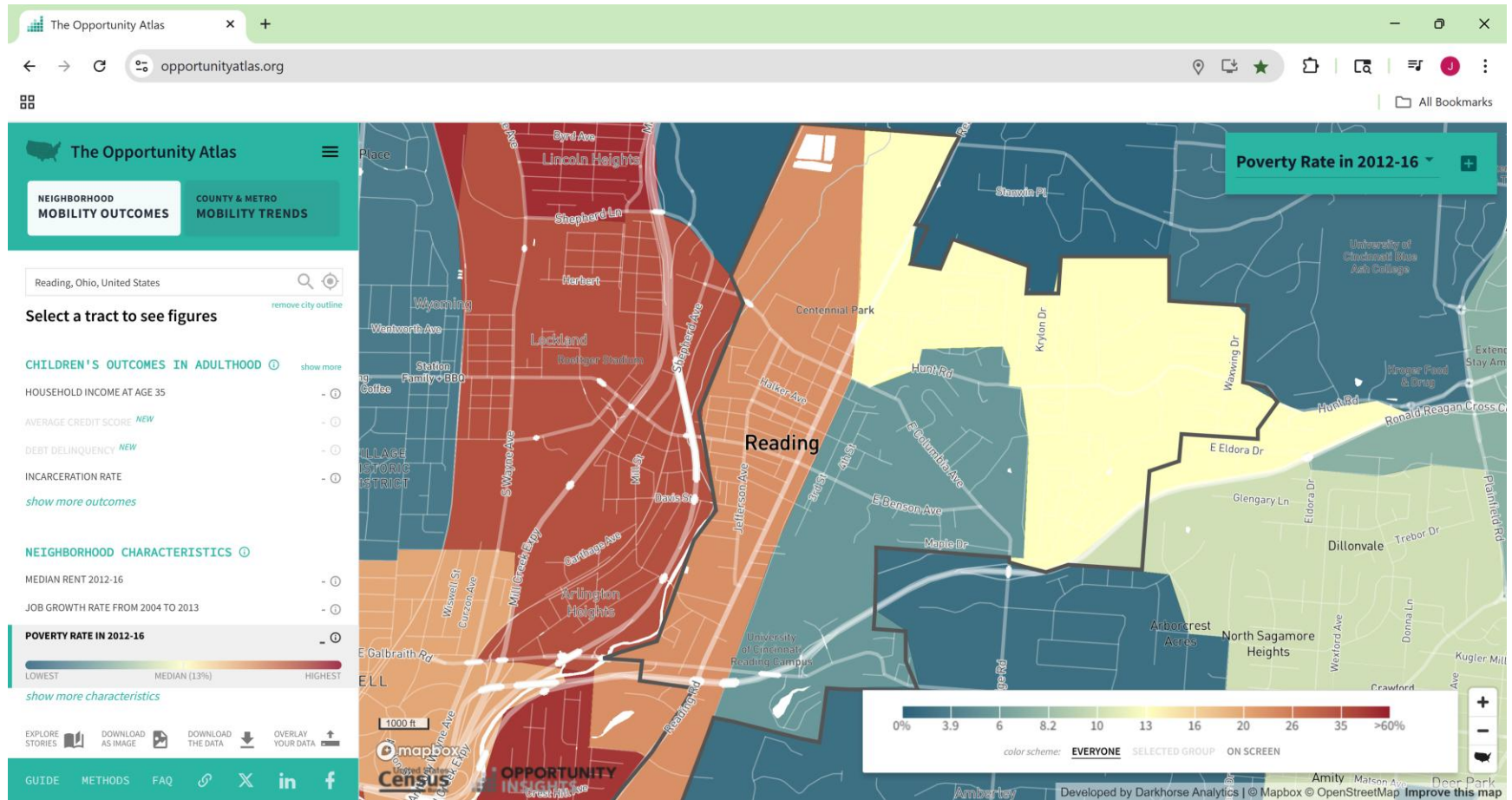


Layers

Map data ©2025 United States Terms Privacy Send Product Feedback 1000 ft

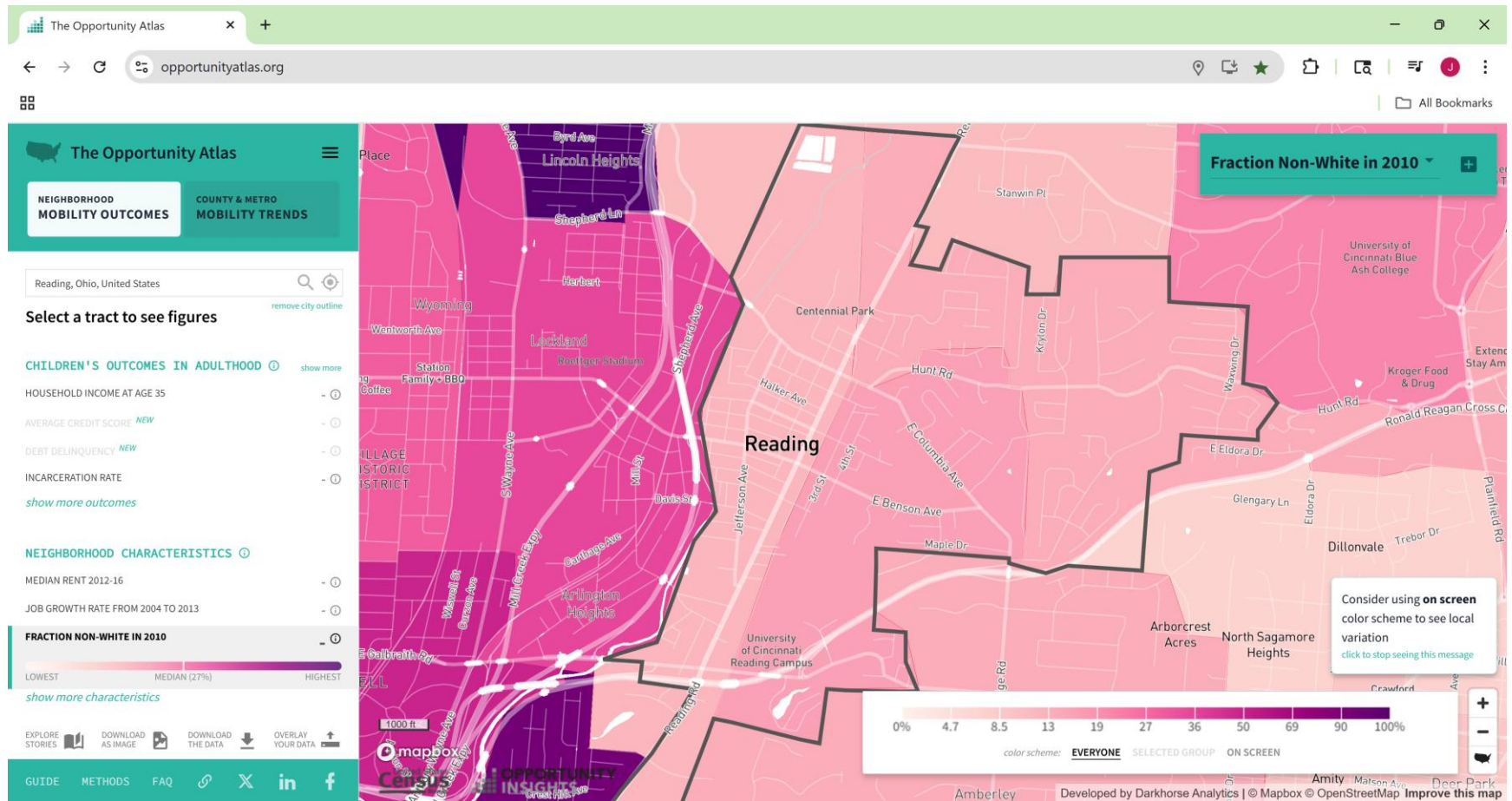
**Reading, OH**

## Reading, OH: Poverty Rate in 2012-2016

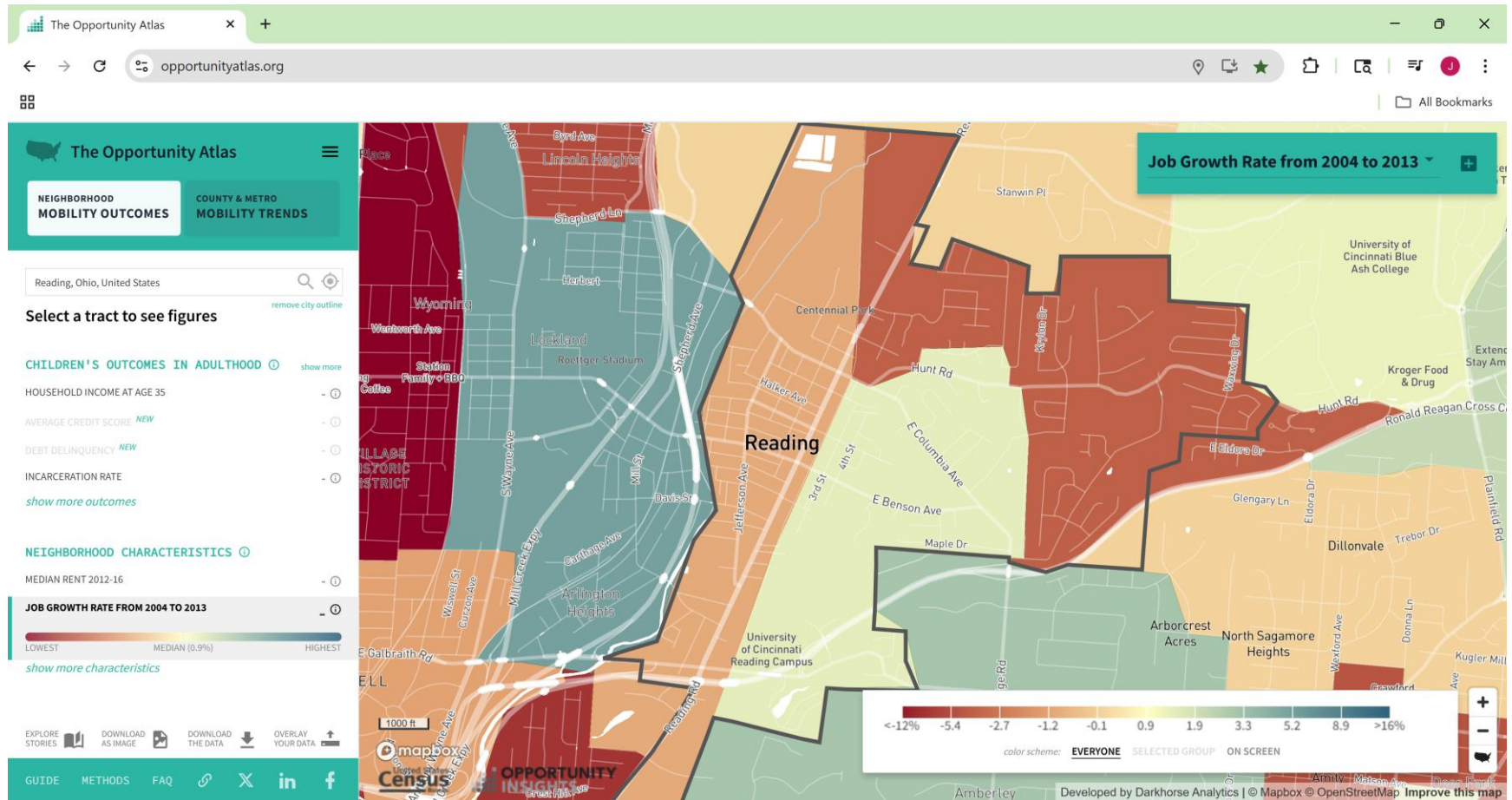




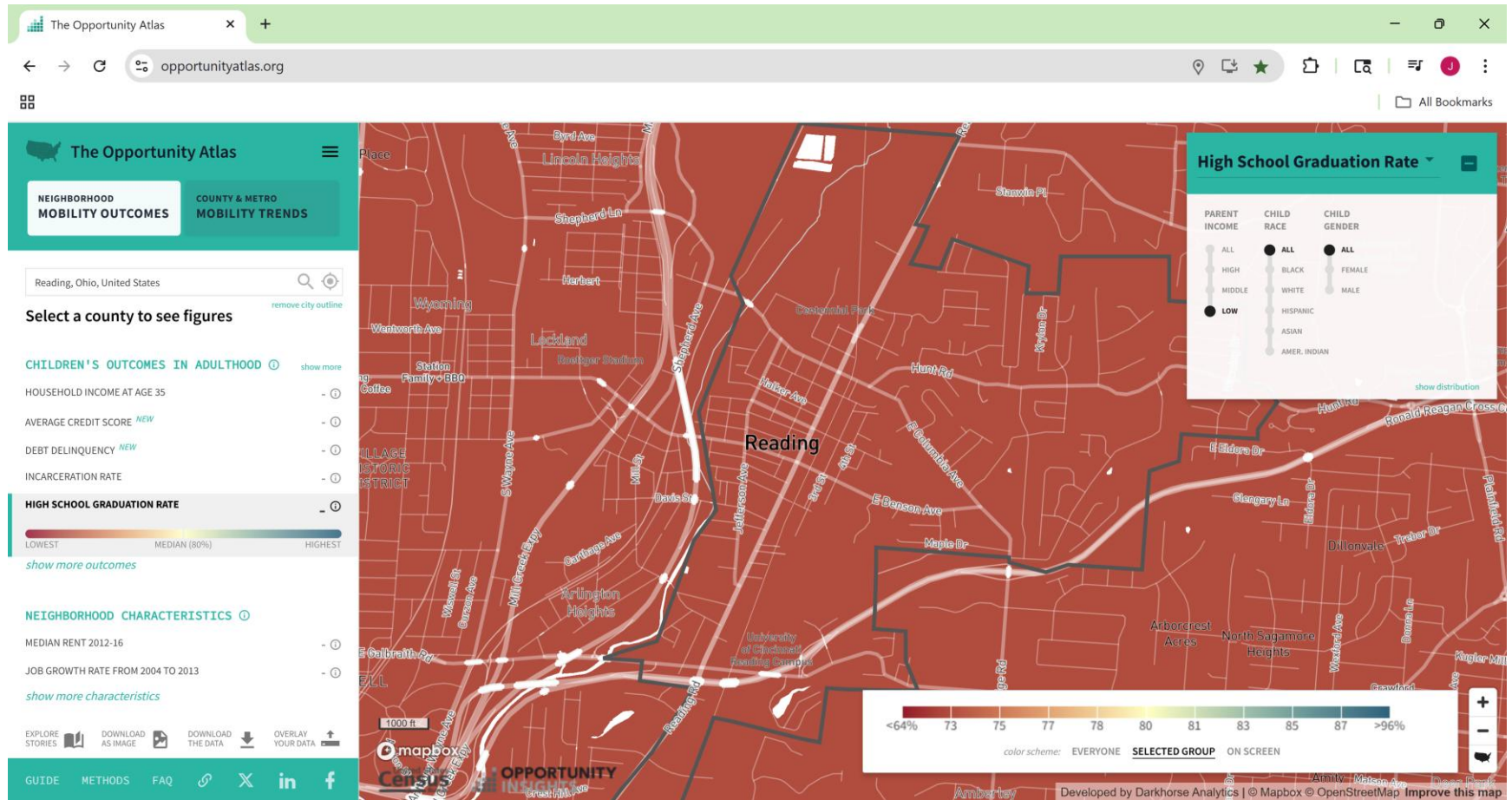
## Reading, OH: Fraction Non-White in 2010



### Reading, OH: Job Growth Rate from 2004 - 2013

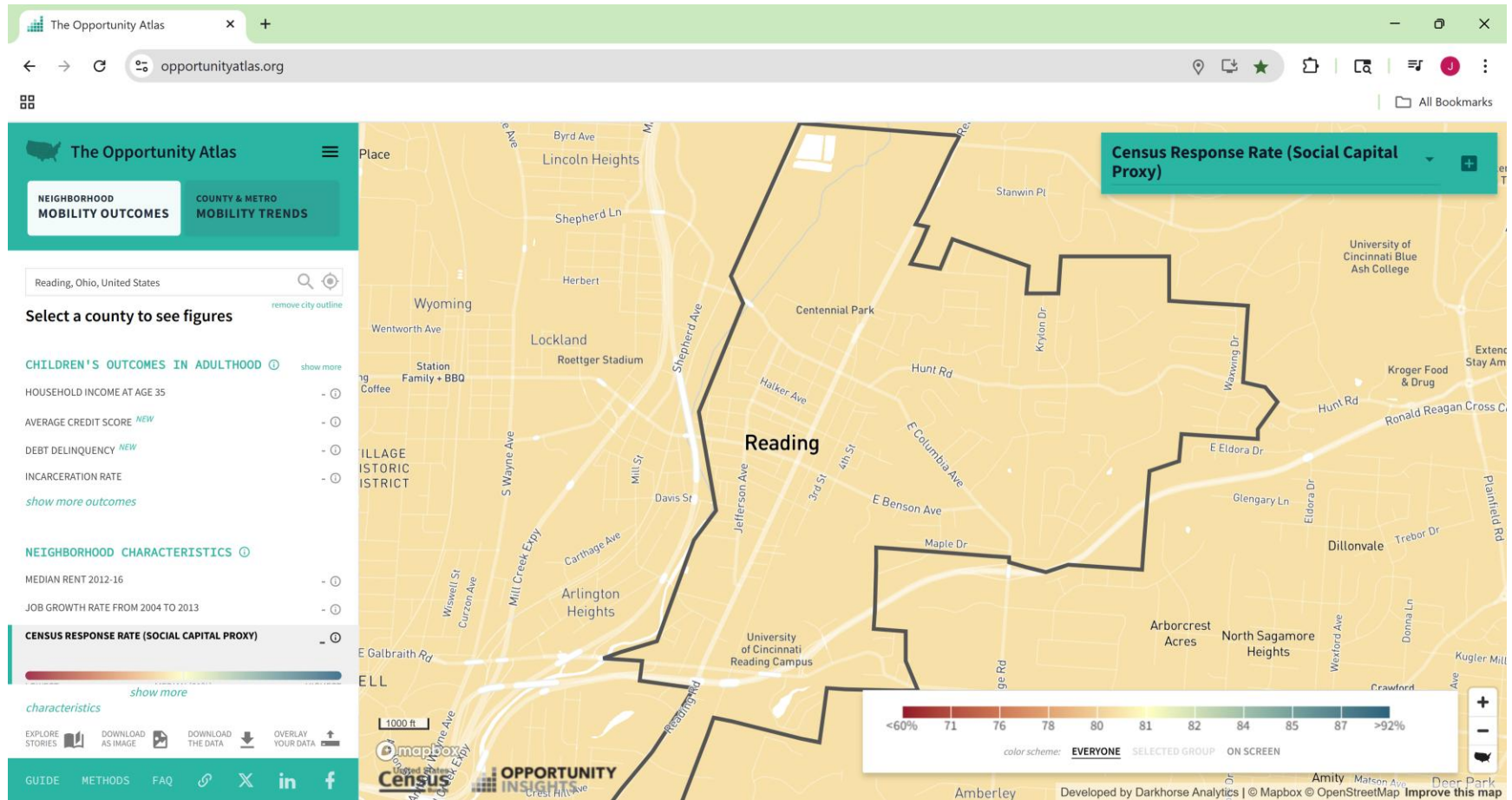


# Reading, OH: High School Graduation Rate





# Reading, OH Social Capital



## Reading, OH: Transit

Reading - Google Maps

google.com/maps/place/Reading,+OH/@39.2226052,-84.4522266,14z/data=!3m1!4b1!4m6!3m5!1s0x8840528445c1bcb5:0x68d044d18773db1c!8m2!3d39.2236694!4d-84.44...

Reading

Ohio

Mostly cloudy · 51°F  
8:34 AM

Directions Save Nearby Send to phone Share

**Quick facts**

Reading is a city in Hamilton County, Ohio, United States. The population was 10,600 at the 2020 census. It is an inner suburb of Cincinnati and is in... [More](#)

**Hotels**

Restaurants Hotels Things to do Museums Transit Pharmacies AT

Wyoming Lockland Reading Dillonvale

CVS Pharmacy Kroger

UC Blue Ash College

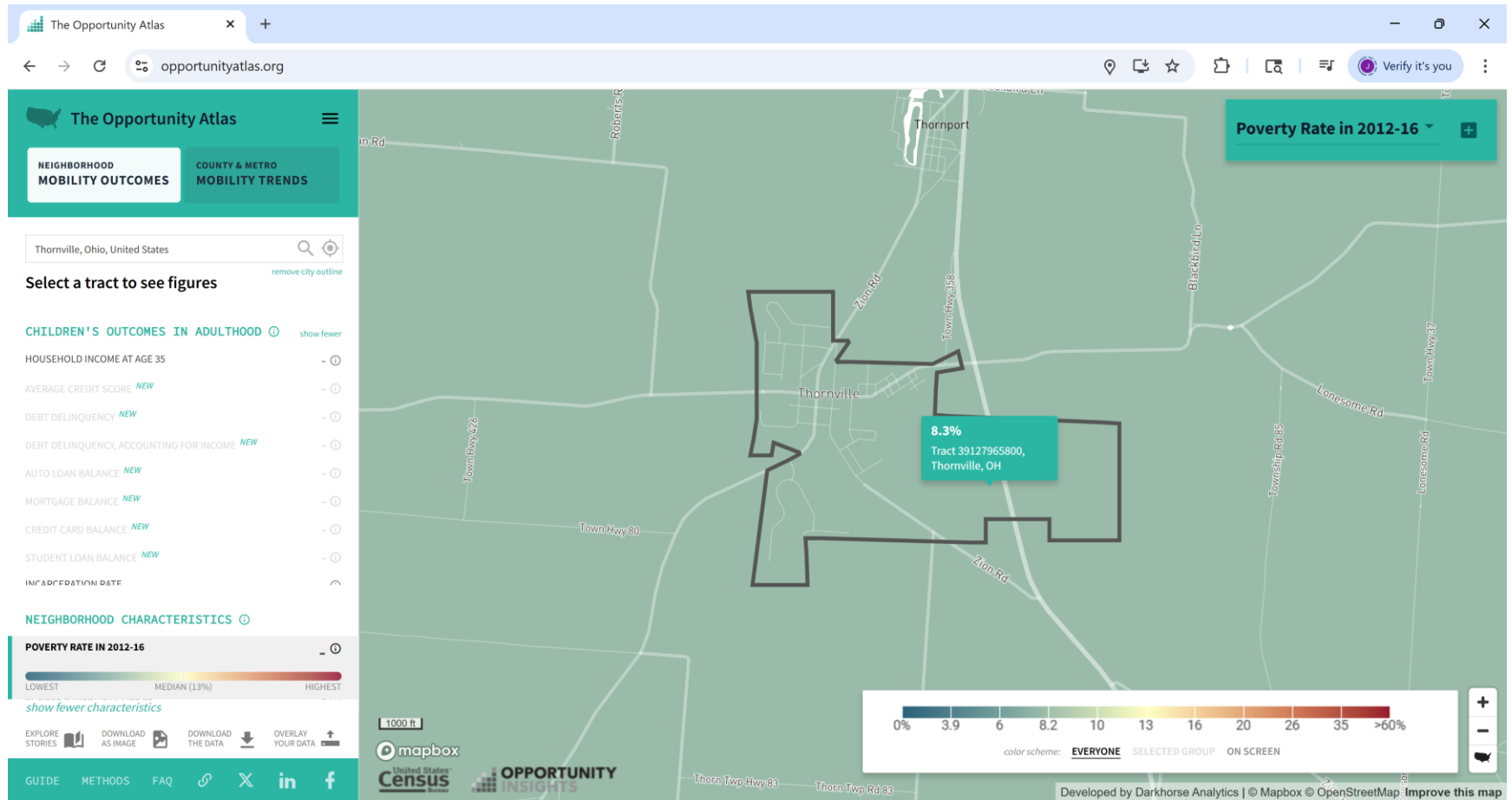
Amberly Green

ARBOCREST ACRES

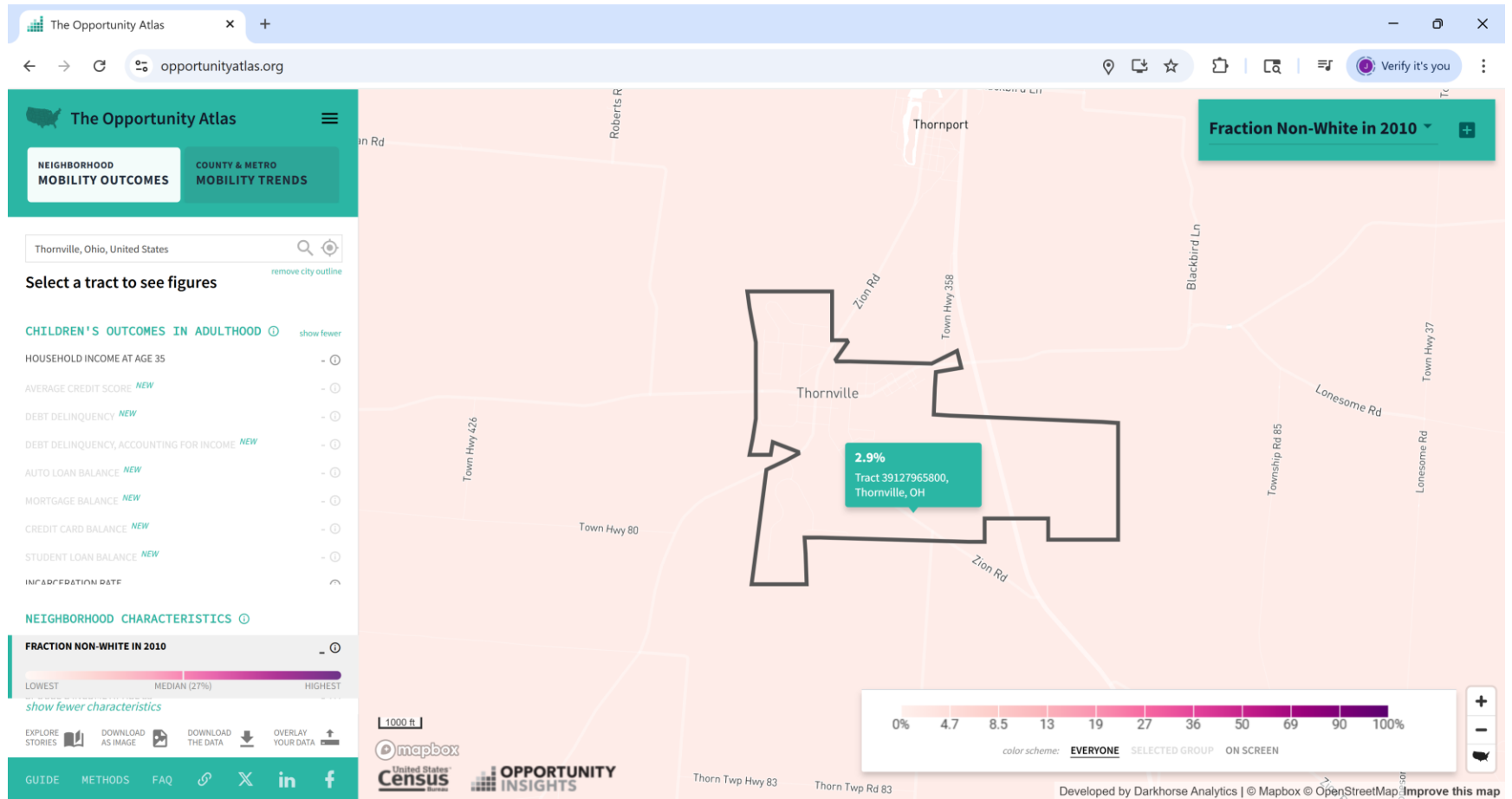
Map data ©2025 United States Terms Privacy Send Product Feedback 2000 ft

**Thornville, OH**

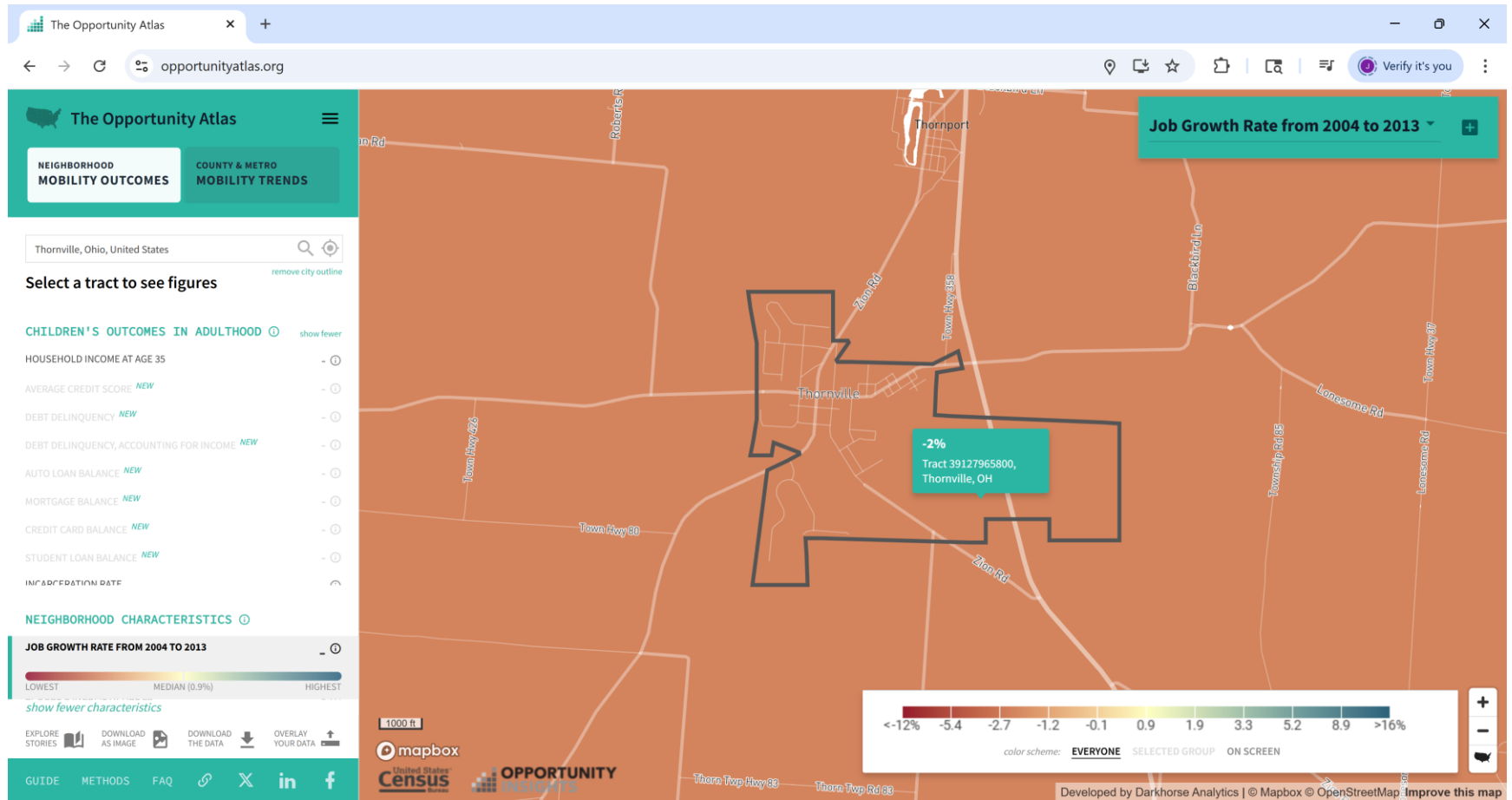
## Thornville, OH: Poverty Rate in 2012-2016



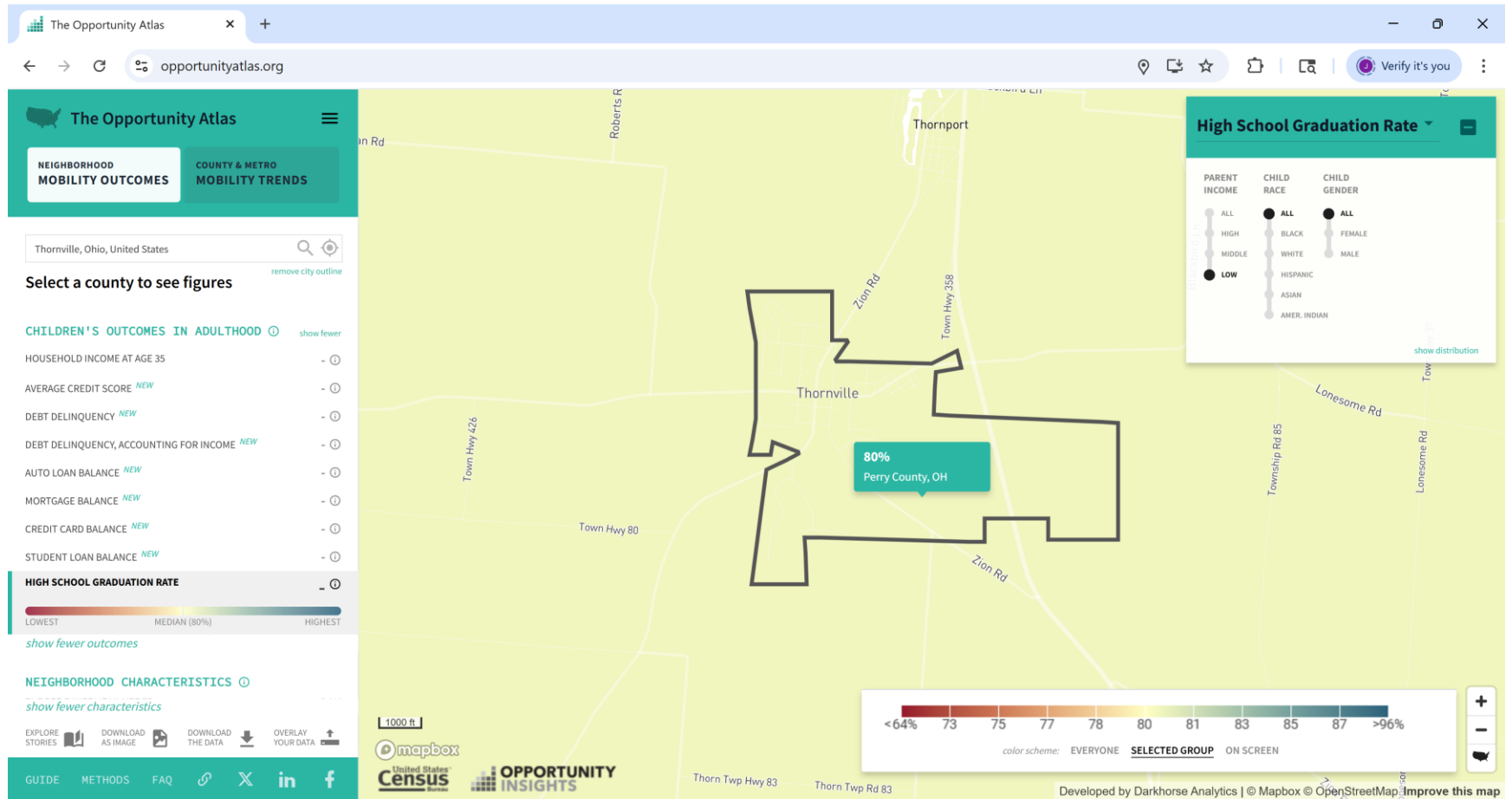
## Thornville, OH: Fraction Non-White in 2010



## Thornville, OH: Job Growth Rate from 2004 - 2013

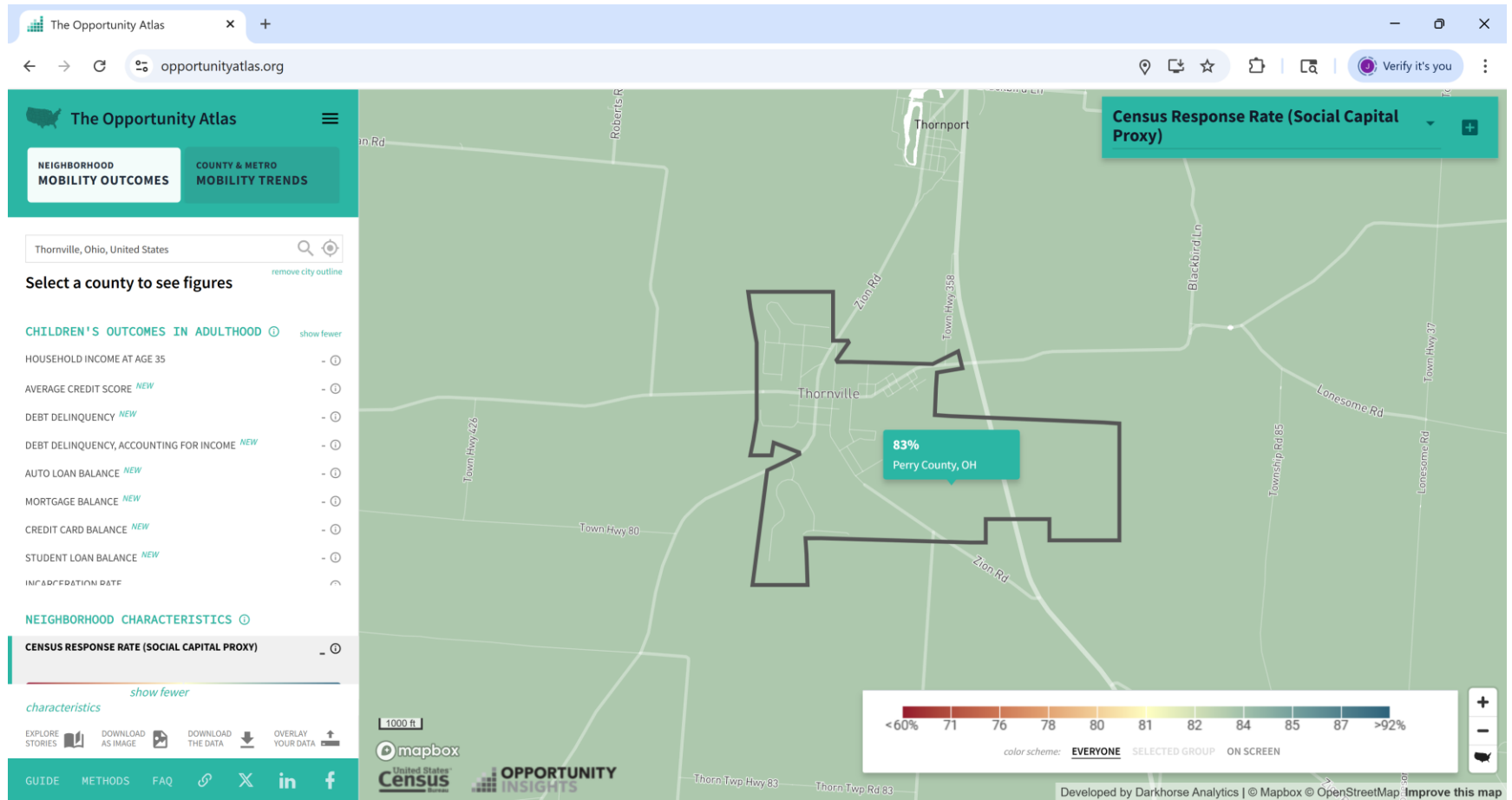


# Thornville, OH: High School Graduation Rate





## Thornville, OH: Social Capital



## Thornville, OH: Transit





Perry  
County

## Ohio 43076







Thornville is a village in Perry County, Ohio, United States. It is 20 miles north of the county seat of New Lexington. The village had a population o... [More](#)

